

STATE OF KANSAS
STATE CORPORATION COMMISSION
CONSERVATION DIVISION
200 DERBY BLDG,
WICHITA, KANSAS 67202

Rev. 12-11-80
FORM CP-1

WELL PLUGGING APPLICATION FORM
FILE ONE COPY

API NUMBER 15-039-20,584 -06-00 (OF THIS WELL)
(THIS MUST BE LISTED, IF NO API# AVAILABLE PLEASE NOTE DRILLING COMPLETION DATE.)
LEASE OWNER Pickrell Drilling Company
ADDRESS 205 Litwin Building, 110 North Market, Wichita, Kansas 67202
LEASE (FARM NAME) Euhus 'A' WELL NO. #2
WELL LOCATION SE NE NE SEC. 28 TWP. 2 RGE. 28 (~~EAST~~) (WEST)
COUNTY Decatur TOTAL DEPTH 3740' FIELD NAME _____
OIL WELL _____ GAS WELL _____ INPUT WELL _____ SWD WELL _____ D&A XX
WELL LOG ATTACHED WITH THIS APPLICATION AS REQUIRED? Yes
(IF NOT STATE REASON WHY)
DATE AND HOUR PLUGGING IS DESIRED TO BEGIN 2:15 a.m. on 6-6-81

PLUGGING OF THIS WELL WILL BE DONE IN ACCORDANCE WITH K.S.A. 55-128 OF THE RULES AND REGULATIONS OF THE STATE CORPORATION COMMISSION

NAME OF COMPANY REPRESENTATIVE AUTHORIZED TO BE IN CHARGE OF PLUGGING OPERATIONS:
Herb French ADDRESS 5229 Ridgeway, Great Bend, Kansas 67530

PLUGGING CONTRACTOR Pickrell Drilling Company LICENSE NO. 431
ADDRESS 205 Litwin Building, 110 North Market, Wichita, Kansas 67202


INVOICE COVERING ASSESSMENT FOR PLUGGING THIS WELL SHOULD BE SENT TO:
NAME Pickrell Drilling Company
ADDRESS 205 Litwin Building, 110 North Market, Wichita, Kansas 67202

AND PAYMENT WILL BE GUARANTEED BY APPLICANT OF ACTING AGENT

RECEIVED
STATE CORPORATION COMMISSION

JUN 19 1981

CONSERVATION DIVISION
Wichita, Kansas
6-19-81

SIGNED: 
APPLICANT OR ACTING AGENT
C. W. Sebitts
DATE: June 15, 1981

KANSAS

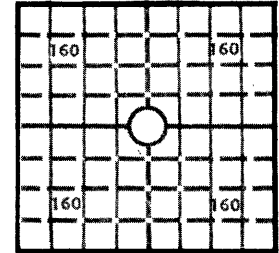
WELL COMPLETION REPORT AND DRILLER'S LOG

S. 28 T. 2 R. 28 W

Loc. SE NE NE

County Decatur

640 Acres N



Locate well correctly

Elev.: Gr. 2540

DF 2542 KB 2545

API No. 15 — 039 County — 20,584 Number

Operator Pickrell Drilling Company

Address 205 Litwin Building, 110 North Market, Wichita, KS 67202

Well No. 2 Lease Name Euhus 'A'

Footage Location feet from (N) (S) line feet from (E) (W) line

Principal Contractor Pickrell Drilling Company Geologist Larry J. Richardson

Spud Date 5-29-81 Date Completed 6-6-81 Total Depth 3740' P.B.T.D.

Directional Deviation Oil and/or Gas Purchaser

CASING RECORD

Report of all strings set — surface, intermediate, production, etc.

Table with 8 columns: Purpose of string, Size hole drilled, Size casing set (in O.D.), Weight lbs/ft., Setting depth, Type cement, Sacks, Type and percent additives. Row 1: Surface, 8 5/8", 205' KB, 150 sx.

LINER RECORD

PERFORATION RECORD

Tables for LINER RECORD and TUBING RECORD. LINER RECORD columns: Top, ft., Bottom, ft., Sacks cement. TUBING RECORD columns: Size, Setting depth, Packer set at.

ACID, FRACTURE, SHOT, CEMENT SQUEEZE RECORD

Table with 2 columns: Amount and kind of material used, Depth interval treated.

INITIAL PRODUCTION

Table for INITIAL PRODUCTION with columns: Date of first production, Producing method, RATE OF PRODUCTION PER 24 HOURS (Oil, Gas, Water, Gas-oil ratio), Disposition of gas, Producing interval (s).

INSTRUCTIONS: As provided in KCC Rule 82-2-125, within 90 days after completion of a well, one completed copy of this Drillers Log shall be transmitted to the State Geological Survey of Kansas, 4150 Monroe Street, Wichita, Kansas 67209.

Operator Pickrell Drilling Company		DESIGNATE TYPE OF COMP.: OIL, GAS, DRY HOLE, SWDW, ETC.: Dry Hole
Well No. 2	Lease Name Euhus 'A'	
S <u>28</u> T <u>2</u> R <u>28</u> W		


WELL LOG

Show all important zones of porosity and contents thereof; cored intervals, and all drill-stem tests, including depth interval tested, cushion used, time tool open, flowing and shut-in pressures, and recoveries.

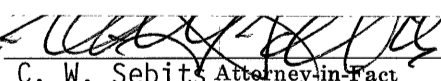
SHOW GEOLOGICAL MARKERS, LOGS RUN, OR OTHER DESCRIPTIVE INFORMATION.

FORMATION DESCRIPTION, CONTENTS, ETC.	TOP	BOTTOM	NAME	DEPTH
DST #1, 3440'-3490' 30"-30"-60"-60" Rec. 280 sl 0 & MCW, IFP 86#-108#, FFP 130#-152#, ISIP 1298#, FSIP 1298#.			Anhydrite Topeka Heebner	2220(+325) 3321(-776) 3487(-942)
DST #2, 3494'-3526' 30"-30"-60"-60" strg, Rec. 248' VSO Spk Mdy Wtr, IFP 54#-86#, FFP 108#-163#, ISIP 1137#, FSIP 1137#.				
DST #3, 3530'-3540' 30"-30"-60"-60" strg blow, Rec. 5' oil, 745' OCW (2% 0) IFP 54#-173#, FFP 217#-358#, ISIP 954#, FSIP 954#.				
DST #4, 3547'-3567' 30"-30"-60"-60" strg blow, Rec. 423' OCW (1% 0), IFP 102#-112#, FFP 153#-204#, ISIP 969#, FSIP 969#.				
DST #5, 3573'-3620' 30"-30"-30"-10" out Rec. 10' OSM, IFP 54#-54#, FFP 54#-76#, ISIP 108#, FSIP 76#.				
DST #6, 3620'-3685' 30"-30"-30" out wk blow, Rec. 10' oil spk mud, IFP 54#-65#, FFP 86#-86#, ISIP 108#.				

USE ADDITIONAL SHEETS, IF NECESSARY, TO COMPLETE WELL RECORD.

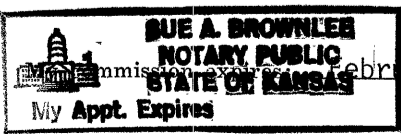
Date Received	
	Signature
	C. W. Sebitts - Partner
	Title
	June 15, 1981
	Date


STATE OF KANSAS }
COUNTY OF SEDGWICK } ss.:

By 
C. W. Sebitts Attorney-in-Fact

On this 15 day of June, 19 81, before me the undersigned, a Notary Public, in and for the County and State aforesaid, personally appeared C. W. Sebitts, to me known to be the identical person who subscribed the name of PICKRELL DRILLING COMPANY to the foregoing instrument as its Attorney-in-Fact and acknowledged to me that he executed the same as his free and voluntary act and deed, and as the free and voluntary act and deed of such company, for the uses and purposes therein set forth.

Given under my hand and seal of office the day and year last above written.




Sue A. Brownlee Notary Public

ROTARY DRILLING LOG

COMPANY: Pickrell Drilling Company Rotary Drilling Commenced 5-29-81
 205 Litwin Building, 110 North Market
 Wichita, Kansas Rotary Drilling Completed 6-6-81

LOCATION: #2 Euhus 'A'
 SE NE NE, Sec. 28-2S-28W
 Decatur County, Kansas

CONTRACTOR: **PICKRELL DRILLING COMPANY**
Wichita, Kansas

CASING RECORD: Spud 5-29-81, surface pipe 8 5/8", depth 205' KB, cement 150 sx.

LOG

(Figures indicate bottom of formation — measurements from top of rotary bushing.)

Shale	335
Shale, Clay, Sand	1150
Shale & Sand Streaks	1335
Shale & Lime Stringers	1897
Shale & Lime Streaks	2205
Shale & Lime	2220
Anhydrite	2254
Shale & Lime Sand Streaks	2430
Shale	2745
Shale & Lime	2970
Lime & Shale	3495
Lime & Shale	3740

The undersigned, C. W. Sebitts, Attorney-in-Fact for PICKRELL DRILLING COMPANY, hereby certifies in behalf of said Company, that the above is a true and correct log of the formation encountered in drilling the above well as reflected by the Daily Drilling Reports.

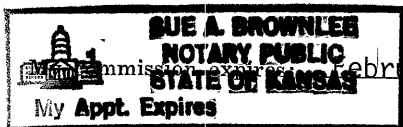
PICKRELL DRILLING COMPANY

By *[Signature]*
C. W. Sebitts Attorney-in-Fact

STATE OF KANSAS
COUNTY OF SEDGWICK } ss.:

On this 15 day of June, 19 81, before me the undersigned, a Notary Public, in and for the County and State aforesaid, personally appeared C. W. Sebitts, to me known to be the identical person who subscribed the name of PICKRELL DRILLING COMPANY to the foregoing instrument as its Attorney-in-Fact and acknowledged to me that he executed the same as his free and voluntary act and deed, and as the free and voluntary act and deed of such company, for the uses and purposes therein set forth.

Given under my hand and seal of office the day and year last above written.



Sue A. Brownlee
Sue A. Brownlee Notary Public

STATE OF KANSAS

STATE CORPORATION COMMISSION
CONSERVATION DIVISION
200 Colorado, Derby Bldg.
Wichita, Kansas 67202

INVOICE and WELL PLUGGING AUTHORITY

July 27, 1981

INVOICE NUMBER: 6005-W

TO: Pickrell Drilling Company
205 Litwin Bldg.,
110 N. Market
Wichita, KS., 67202

15-039-20584-00-00

PLUGGING ASSESSMENT AS FOLLOWS:

Euhus 2-"A"
SE NE NE, Sec.28-2S-28W
Decatur \$121.55
Pickrell Drlg. Co.

NOTE: We also need the following before our file is completed:


- _____ Well Plugging Record (CP-4)
- _____ Well Log
- _____ Well Plugging Application (CP-1)

WELL PLUGGING AUTHORITY

Gentlemen:

This is your authority to plug the above subject well in accordance with the rules and regulations of the state corporation commission.

This authority is void after ninety (90) days from the above date.



PAYABLE UPON RECEIPT

For Administrator

Mr. Gilbert Balthazor, P.O. Box 9, Palco, KS., 67657

is hereby assigned to supervise the plugging of the above mentioned well.

RETURN PINK COPY WITH REMITTANCE