

15-147-19077-00-01

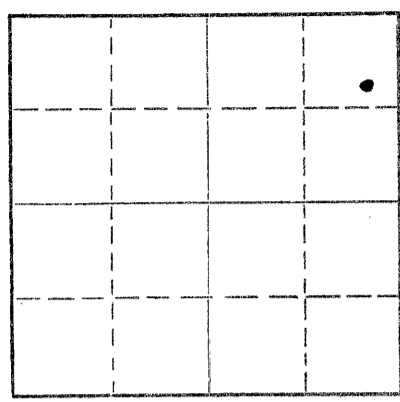
STATE OF KANSAS
STATE CORPORATION COMMISSION

Form CP-4

Give All Information Completely
Make Required Affidavit
Mail or Deliver Report to:
Conservation Division
State Corporation Commission
P. O. Box 17027
Wichita, Kansas 67217
NORTH

WELL PLUGGING RECORD

Phillips County. Sec. 23 Twp. 2 Rge. 19 (K) (W)
Location as "NE/CNWxSWx" or footage from lines. SE NE NE
Lease Owner Sierra Petroleum Co., Inc.
Lease Name Heffron Unit Well No. 3
Office Address Box 232, Russell, Kansas 67665
Character of Well (completed as Oil, Gas or Dry Hole) oil
Date well completed January 19 61
Application for plugging filed June 19 73
Application for plugging approved June 19 73
Plugging commenced July 3, 19 73
Plugging completed July 3, 19 73
Reason for abandonment of well or producing formation Well on TA status for past four years.
If a producing well is abandoned, date of last production unknown 19
Was permission obtained from the Conservation Division or its agents before plugging was commenced? yes



Locate well correctly on above Section Plat


Name of Conservation Agent who supervised plugging of this well Leo Massey
Producing formation Lansing Kansas City Depth to top 3220 Bottom 3495 Total Depth of Well 3550 Feet
Show depth and thickness of all water, oil and gas formations.

OIL, GAS OR WATER RECORDS				CASING RECORD		
FORMATION	CONTENT	FROM	TO	SIZE	PUT IN	PULLED OUT
<u>Lansing Kansas City</u>	<u>water</u>	<u>3220</u>	<u>3495</u>	<u>8 5/8</u>	<u>198</u>	<u>0</u>
				<u>4 1/2</u>	<u>3550</u>	<u>0</u>

Describe in detail the manner in which the well was plugged, indicating where the mud fluid was placed and the method or methods used in introducing it into the hole. If cement or other plugs were used, state the character of same and depth placed, from _____ feet to _____ feet for each plug set.

Pumped 40 sacks cement between 8 5/8" and 4 1/2" casing. Standing pressure 200#. Mixed and pumped down 4 1/2" casing as follows: 3 sxs hulls, 15 sxs gel, 2 sxs hulls, 50 sxs cement, 15 sxs gell. Released pump plug and finished with 50 sxs cement. Maximum pressure 700#. Standing pressure 250#.

All cement used 50-50 posmix w/6% gell.




Name of Plugging Contractor None (If additional description is necessary, use BACK of this sheet)
Address _____

STATE OF Kansas, COUNTY OF Russell, ss.
Preston J. Burkey (employee of owner) or (XXXXXX) of the above-described well, being first duly sworn on oath, says: That I have knowledge of the facts, statements, and matters herein contained and the log of the above-described well as filed and that the same are true and correct. So help me God.

(Signature) Preston J. Burkey Preston J. Burkey
Sierra Petroleum Co., Inc. Box 232, Russell, Kansas 67665
(Address)

Subscribed and sworn to before me this 21st day of July, 19 73

My commission expires 10/5/74
Clara Kingen Notary Public.



WELL LOG

15-147-19077-00-01


COMPANY Lewis Production Company, et al

SEC. 23 T. 28 N. 12W
LOC. S8123102

FARM Haffron NO. 3

TOTAL DEPTH 3515'
COMM. November 5, 1958 COMP. November 14, 1958

COUNTY Phillips KANSAS



SHOT OR TREATED
CONTRACTOR Lewis Drilling Company
ISSUED

ELEVATION 2109 KB

PRODUCTION

CASING

20 10
15 8-5/8" - 200' w/ 150 Sk
12 5
13 5

FIGURES INDICATE BOTTOM OF FORMATIONS

0	=	100	Clay, Rust Rock & Sand
100	=	870	Shale
870	=	920	Sand
920	=	1350	Shale
1350	=	1440	Sand
1440	=	1720	Red Bed & Shale
1720	=	1760	Anhydrite
1760	=	1785	Shale
1785	=	2105	Shale & Shells
2105	=	3240	Lime & Shale
3240	=	3280	Lime
3280	=	3329	Lime & Shale
3329	=	3331	Lime
3331	=	3425	Lime & Shale
3425	=	3475	Lime
3475	=	3515	Lime & Shale
3515	=		Total Depth

Geologic Tops

Hester	3292
Toronto	3319
Lansing-ID	3337

RECEIVED
STATE CORPORATION COMMISSION
06-21-1973
JUN 21 1973
CONSERVATION DIVISION
Wichita, Kansas

State of Kansas
County of Sedgewick } ss:

I, William J. Duckett of the Lewis Drilling Company

upon oath state that the above and foregoing is a true and correct copy of the log of the Haffron #3 well.

Subscribed and sworn to before me this 25th day of November 1958
William J. Duckett

My Commission Expires: August 20, 1960
A. R. Derrington
(A. R. Derrington) P.L.O.