


TYPE

NOTICE OF INTENTION TO DRILL



TO BE FILED WITH THE STATE CORPORATION COMMISSION
PRIOR TO COMMENCEMENT OF WELL

API Number 15-039-20463-
(For office use only) 00-00



1. Operator Murfin Drilling Company
Address 617 Union Center Bldg., Wichita, KS 67202
2. Contractor Murfin Drilling Company
Address 617 Union Center Bldg., Wichita, KS 67202
3. Type of Equipment: Rotary X Cable Tool _____
4. Well to be Drilled for: Oil X Gas _____
Disposal _____ Input _____ Other _____
5. Depth of Deepest Fresh Water within 1 mile _____ 150 ft.
6. Depth of Municipal Water Well within 3 miles NONE ft.
7. Depth to Protect all Fresh Water 550 ~~none~~ ft.
8. Amount of Surface Casing to be set _____ 211' ft.
9. Alternate No. 1 _____ No. 2 X _____

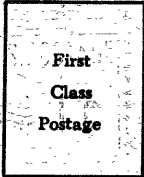
Starting Date 8-2-79
County Decatur
Sec 31 Twp 2 S Rge 29W ^E _W
Spot Location C SE NE
Nearest Lease Line 660' ft.
Lease Name ELBERT MAY
Well No. 1
Est. Total Depth 3600' ft.

REMARKS:

OPERATOR STATES THAT HE WILL COMPLY WITH K. S. A. 55-128

WE WILL SUBMIT SAMPLES.

Signature of Operator Charles R. Schmalz
Charles R. Schmalz  



State Corporation Commission of Kansas
Conservation Division
245 North Water
Wichita, Kansas 67202

(IF PREFERRED, MAIL IN ENVELOPE)

RECEIVED
STATE CORPORATION COMMISSION

AUG - 9 1979

CONSERVATION DIVISION
Wichita, Kansas

8-9-79