

15-039-20185-00-00

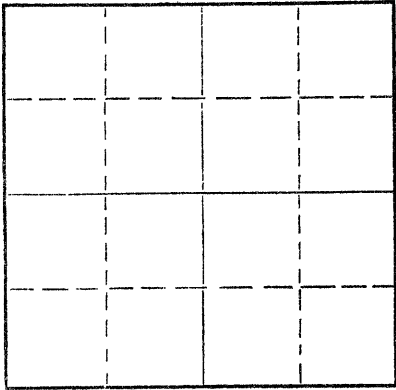
STATE OF KANSAS
STATE CORPORATION COMMISSION

Form CP-4

WELL PLUGGING RECORD

Give All Information Completely
Make Required Affidavit
Mail or Deliver Report to:
Conservation Division
State Corporation Commission
212 No. Market
Wichita, Kansas 67202

NORTH



Locate well correctly on above
Section Plat

Decatur County. Sec. 13 Twp. 2 Rge. 30 (E) W (W)

Location as "NE/CNW/SE/SW" or footage from lines N/2 N/2 NW

Lease Owner Okmar Oil Co.

Lease Name Mines Well No. 4

Office Address 1130 Wichita Plaza, Wichita, Kansas 67202

Character of Well (completed as Oil, Gas or Dry Hole) Dry Hole

Date well completed 10-16-970

Application for plugging filed 10-16-970

Application for plugging approved 10-16-970

Plugging commenced 10-16-970

Plugging completed 10-16-970

Reason for abandonment of well or producing formation Dry Hole

If a producing well is abandoned, date of last production 19

Was permission obtained from the Conservation Division or its agents before plugging was commenced? Yes

Name of Conservation Agent who supervised plugging of this well Bill Nichols

Producing formation Depth to top Bottom Total Depth of Well Feet

Show depth and thickness of all water, oil and gas formations.

OIL, GAS OR WATER RECORDS

CASING RECORD

FORMATION	CONTENT	FROM	TO	SIZE	PUT IN	PULLED OUT
Surface Pipe				8 5/8"	256'	

Describe in detail the manner in which the well was plugged, indicating where the mud fluid was placed and the method or methods used in introducing it into the hole. If cement or other plugs were used, state the character of same and depth placed, from feet to feet for each plug set.

1st plug was set at 1675' with 70 sacks
2nd plug was set at 280' with 20 sacks
3rd plug was set at 40' with 10 sacks

RECEIVED
STATE CORPORATION COMMISSION
OCT 20 1970
CONSERVATION DIVISION
Wichita, Kansas

10-20-70

(If additional description is necessary, use BACK of this sheet)
Name of Plugging Contractor L. J. Dreiling & Sons, Inc.
Address Victoria, Kansas 67671


STATE OF KANSAS, COUNTY OF ELLIS, ss.
I, Leo F. Dreiling (employee of owner) or (owner, or operator) of the above-described well, being first duly sworn on oath, says: That I have knowledge of the facts, statements, and matters herein contained and the log of the above-described well as filed and that the same are true and correct. So help me God.

(Signature) Leo F. Dreiling
LEO F. DREILING, ROUTE 2, VICTORIA, KANSAS 67671
(Address)

Subscribed and sworn to before me this 19th day of October, 19 70

My commission expires September 19, 1974

JOSEPH A. HESS Notary Public.



L. J. DREILING AND SONS, INC.

Victoria, Kansas 67671

WELL LOG

15-039-20185-00-00

Company Okmar Oil Co.
 1130 Wichita Plaza
 Wichita, Kansas 67202
Sec. 13 Twp. 2 Rng. 30
Farm Mines No. 4 **Location** N/2 N/2 NW
Total Depth 3960' **County** Decatur
Comm. 10-10-70 **Comp.** 10-16-70 **Elevation:** 2781' K. B.
 2778' D. F.
Contractor L. J. Dreiling & Sons, Inc.
 Victoria, Kansas 67671 2776' G. R.
Casing Record **Cement Record** **Production:**
 256' - 8 5/8" 220 sacks cement D & A


Figures Indicate Bottom of Formations


0'	60'	Surface Soil & Rock
60'	195'	Clay & Sand Streaks
195'	256'	Blue Shale
256'	580'	Shale
580'	1050'	Shale
1050'	1906'	Shale with Sand Streaks
1906'	1923'	Shale
1923'	2040'	Sand
2040'	2505'	Shale
2505'	2512'	Shale
2512'	2543'	Anhydrite
2543'	2825'	Shale & Shells
2825'	3135'	Shale & Lime
3135'	3370'	Lime & Shale
3370'	3535'	Lime & Shale
3535'	3640'	Lime
3640'	3775'	Lime
3775'	3795'	Lime
3795'	3808'	Lime
3808'	3860'	Lime
3860'	3935'	Lime
3935'	3960'	Lime
3960'	T.D.	


RECEIVED
 STATE CORPORATION COMMISSION
 OCT 20 1970
 CONSERVATION DIVISION
 Wichita, Kansas
 10 20 70

STATE OF KANSAS)
)ss
 COUNTY OF ELLIS)

I, Leo F. Dreiling, of the L. J. Dreiling & Sons, Inc., upon oath states that the above and foregoing is a true and correct copy from the Daily Drilling Report from your Mines #4.


 LEO F. DREILING


 JOSEPH A. HESS - NOTARY PUBLIC



Subscribed and sworn to before me this 19th day of October, 1970.

My commission expires: September 19, 1974.