

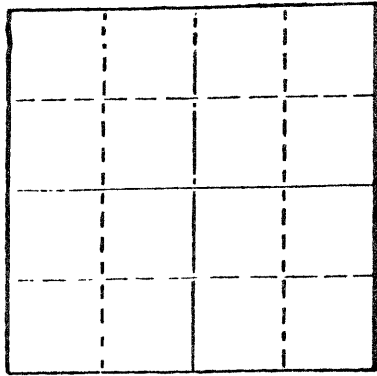
STATE OF KANSAS
STATE CORPORATION COMMISSION

WELL PLUGGING RECORD

Give All Information Completely
Make Required Affidavit
Mail or Deliver Report to
Conservation Division
State Corporation Comm.
245 North Water
Wichita, KS 67202

Decatur County. Sec. 14 Twp. 2S Rge. 30 W
Location as "NE/CNW $\frac{1}{4}$ /SW $\frac{1}{4}$ " or footage from lines
100' S of C E $\frac{1}{2}$ SE NW

Lease Owner Gemini Corporation
Lease Name MINES "B" Well No. 1
Office Address Box 818, McCook, NB 69001
Character of Well (Completed as Oil, Gas or Dry Hole) Dry Hole



Date Well completed November 5 19 78
Application for plugging filed November 5 19 78
Application for plugging approved November 5 19 78
Plugging commenced November 5 19 78
Plugging completed November 5 19 78
Reason for abandonment of well or producing formation

D&A
If a producing well is abandoned, date of last production 19

Was permission obtained from the Conservation Division or its agents before plugging was commenced? yes

Name of Conservation Agent who supervised plugging of this well Gilbert Balthazor
Producing formation Depth to top Bottom Total Depth of Well 4020'
Show depth and thickness of all water, oil and gas formations.

OIL, GAS OR WATER RECORDS

CASING RECORD

FORMATION	CONTENT	FROM	TO	SIZE	PUT IN	PULLED OUT
				8-5/8"	259'	----

Describe in detail the manner in which the well was plugged, indicating where the mud fluid was placed and the method or methods used in introducing it into the hold. If cement or other plugs were used, state the character of same and depth placed, from feet to feet for each plug set.

1st plug @ 1600' w/70 sx, 50-50 posmix, 6% gel
2nd plug @ 240' w/20 sx, 50-50 posmix, 6% gel
3rd plug @ 40' w/10 sx, 50-50 posmix, 6% gel
2 sx in rat hole

RECEIVED
STATE CORPORATION COMMISSION
DEC - 4 1978

CONSERVATION DIVISION
Wichita, Kansas

12-4-78

(If additional description is necessary, use BACK of this sheet)

Name of Plugging Contractor Murfin Drilling Company

STATE OF KANSAS COUNTY OF SEDGWICK, ss.


Wm. S. Shropshire of Murfin Drilling Company (employee of owner) or (owner or operator) of the above-described well, being first duly sworn on oath, says: That I have knowledge of the facts, statements, and matters herein contained and the log of the above-described well as filed and that the same are true and correct. So help me God.

(Signature) Wm. S. Shropshire
Wm. S. Shropshire, Asst. Gen. Mgr.
617 Union Center, Wichita, KS 67202
(Address)

SUBSCRIBED AND SWORN TO before me this 22nd day of November, 19 78

Sandra Kay May
Sandra Kay May Notary Public.

My commission expires




15-039-20431-00-00

WELL LOG

COMPANY Gemini Corporation
 FARM MINES "B" NO. 1
 RIG. NO. 2
 TOTAL DEPTH 4020'
 COMM. October 30, 1978 COMP. November 5, 1978
 CONTRACTOR Murfin Drilling Company

SEC. 14 T. 2S R. 30W
 LOC. 100' S of C E $\frac{1}{2}$ SE NW

COUNTY Decatur
 KANSAS



CASING
 20 10
 15 8-5/8" @ 259' w/250 sx.
 12 6
 13 5

ELEVATION
 PRODUCTION

FIGURES INDICATE BOTTOM OF FORMATIONS

259'	Surface soils, Sand & Shale
875'	Shale
2200'	Sand & Shale
2539'	Shale & Sand
2571'	Anhydrite
2770'	Shale & Shells
3000'	Shale & Sand
3440'	Shale & Shells
3695'	Shale & Lime
4020'	Lime & Shale

RTD

State of KANSAS
 County of SEDGWICK } ss:

I, Wm. S. Shropshire of the Murfin Drilling Company

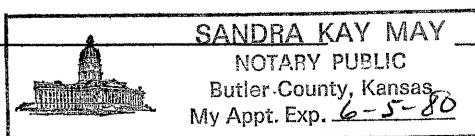
upon oath state that the above and foregoing is a true and correct copy of the log of the MINES "B" #1 well.

Wm. S. Shropshire

Wm. S. Shropshire, Asst. Gen. Mgr.

Subscribed and sworn to before me this 22nd day of November 1978

My Commission Expires:



Sandra Kay May
 NOTARY PUBLIC

Sandra Kay May