

15-039-20057-0000

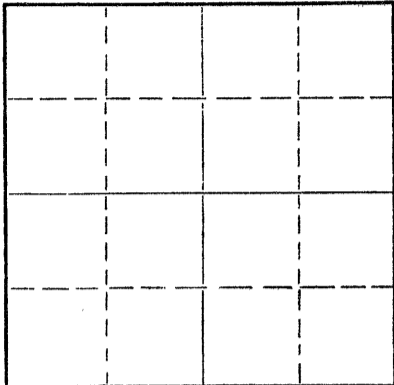
STATE OF KANSAS  
STATE CORPORATION COMMISSION

Form CP-4

Give All Information Completely  
Make Required Affidavit  
Mail or Deliver Report to:  
Conservation Division  
State Corporation Commission  
212 No. Market  
Wichita, Kansas

WELL PLUGGING RECORD

NORTH



Locate well correctly on above  
Section Plat

Decatur County, Sec 14 Twp. 2S Rge. 30W (E) (W)  
Location as "NE/CNW%SW%" or footage from lines SE SE NE  
Lease Owner Halliburton Oil Producing Co.  
Lease Name Mines Well No. 1-A  
Office Address 520 Cameron Bldg., Oklahoma City, Oklahoma 73106  
Character of Well (completed as Oil, Gas or Dry Hole) D&A  
Date well completed 5/10  
Application for plugging filed 5/10 1969  
Application for plugging approved 5/10 1969  
Plugging commenced 5/10 1969  
Plugging completed 5/10 1969  
Reason for abandonment of well or producing formation D&A

If a producing well is abandoned, date of last production 19  
Was permission obtained from the Conservation Division or its agents before plugging was commenced? yes

Name of Conservation Agent who supervised plugging of this well Leo Massey  
Producing formation Depth to top Bottom Total Depth of Well 3989 Feet  
Show depth and thickness of all water, oil and gas formations.

OIL, GAS OR WATER RECORDS

CASING RECORD

FORMATION	CONTENT	FROM	TO	SIZE	PUT IN	PULLED OUT

Describe in detail the manner in which the well was plugged, indicating where the mud fluid was placed and the method or methods used in introducing it into the hole. If cement or other plugs were used, state the character of same and depth placed, from feet to feet for each plug set.

1800 w/70 sxs.  
300' w/20 sxs.  
40' w/10 sxs.

RECEIVED  
STATE CORPORATION COMMISSION  
MAY 26 1969  
CONSERVATION DIVISION  
Wichita, Kansas


(If additional description is necessary, use BACK of this sheet)

Name of Plugging Contractor Murfin Drilling Company  
Address 617 Union Center, Wichita, Kansas 67202

STATE OF Kansas, COUNTY OF Sedgwick, ss.  
James R. Daniels (employee of owner) of the above-described well, being first duly sworn on oath, says: That I have knowledge of the facts, statements, and matters herein contained and the log of the above described well as filed and that the same are true and correct. So help me God.

(Signature) James R. Daniels  
617 Union Ctr. Wichita Ks.  
(Address)

SUBSCRIBED AND SWORN TO before me this 23rd day of May, 1969  
Sandra S. Holzman, Notary Public  
My commission expires March 4, 1972  
Sandra S. Holzman  
Notary Public.



# WELL LOG

COMPANY Halliburton Oil Producing Co.

SEC. 14 T. 2S R. 30W

FARM Mines

NO. A-1

LOC. SE SE NE

RIG. NO. 8

TOTAL DEPTH 3989'

COMM. 4/30/69


COMP. 5/10/69

COUNTRY Decatur  
KANSAS

SHOT OR TREATED

CONTRACTOR Murfin Drilling Co.

ISSUED



CASING

20	10
15	8 5/8" w/225 sxs.
12	6
13	5

ELEVATION

PRODUCTION D&A

FIGURES INDICATE BOTTOM OF FORMATIONS

320	Clay-sand & shale
650	Shale & sand
1760	Shale
1819	Shale & sand
2070	Shale & sand
2503	Shale & red bed
2511	Anhy.
2525	Anhy.
2536	Anhy.
2776	Shale
3110	Shale
3190	Lime & shale
3287	Lime & shale
3590	Shale-lime
3675	Lime & shale
3700	Lime & shale
3763	Lime-shale
3792	Lime & shale
3800	Lime
3848	Lime & shale
3880	Lime-shale
3918	lime
3955	Lime
3989	Lime

RECEIVED  
STATE CORPORATION COMMISSION  
MAY 26 1969  
CONSERVATION DIVISION  
Wichita, Kansas

State of Kansas }  
County of Sedgwick } ss:

I, James R. Daniels of the Murfin Drilling Company

upon both sides of the above and foregoing is a true and correct copy of the log of the Mines 1-A well.



Subscribed and sworn to before me this 23rd day of May 19 69

James R. Daniels

SANDRA S. HOLZMAN, Notary Public  
My Commission Expires: my commission expires March 4, 1972

Sandra S. Holzman  
NOTARY PUBLIC