

15-039-20374-00-00

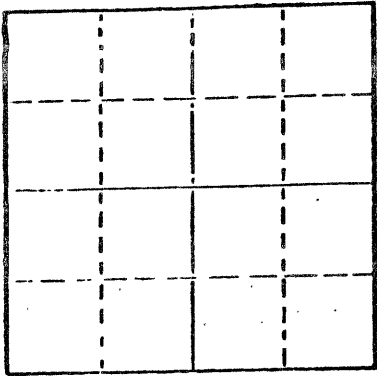
STATE OF KANSAS
STATE CORPORATION COMMISSION

WELL PLUGGING RECORD

Give All Information Completely
Make Required Affidavit
Mail or Deliver Report to
Conservation Division
State Corporation Comm.
245 North Water
Wichita, KS 67202

Decatur County, Sec. 13 Twp. 2S Rge. 30 E/W
Location as "NE/CNW $\frac{1}{4}$ /SW $\frac{1}{4}$ " or footage from lines
NW NE SW

Lease Owner Gemini Corp.
Lease Name MINES Well No. 1-13
Office Address Box 818, McCook, Nb. 69001
Character of Well (Completed as Oil, Gas or Dry Hole)
Dry Hole



Locate well correctly on above
Section Plat

Date Well completed 1/17 1977
Application for plugging filed 1/17 1977
Application for plugging approved 1/17 1977
Plugging commenced 1/17 1977
Plugging completed 1/17 1977
Reason for abandonment of well or producing formation
Dry Hole

If a producing well is abandoned, date of last production
19

Was permission obtained from the Conservation Division or
its agents before plugging was commenced? Yes

Name of Conservation Agent who supervised plugging of this well Leo Massey
Producing formation Depth to top Bottom Total Depth of Well 2765'
Show depth and thickness of all water, oil and gas formations.

OIL, GAS OR WATER RECORDS

CASIN RECORD

FORMATION	CONTENT	FROM	TO	SIZE	PUT IN	PULLED OUT
				8 5/8"	276'	None

Describe in detail the manner in which the well was plugged, indicating where the mud fluid
was placed and the method or methods used in introducing it into the hold. If cement or other
plugs were used, state the character of same and depth placed, from feet to
feet for each plug set.

1st plug @ 1650' w/70 sx
2nd plug @ 240' w/20 sx
3rd plug @ 40' w/10 sx

JAN 20 1977
1-26-77

(If additional description is necessary, use BACK of this sheet)

Name of Plugging Contractor Halliburton

STATE OF Kansas COUNTY OF Sedgwick ss.
Wm. S. Shropshire (employee of owner) of the above-described


well, being first duly sworn on oath, says: That I have knowledge of the facts, statements, and matters herein contained and the log of the
above-described well as filed and that the same are true and correct. So help me God.

(Signature) Wm. S. Shropshire
617 Union Center, Wichita, Ks 67202
(Address)

DESCRIBED AND SWORN TO before me this 25th day of January 19 77

JOLENE S. FRISBIE, STATE NOTARY PUBLIC
My Comm. Exp. March 13, 1979

Jolene S. Frisbie
Notary Public.



WELL LOG


15-039-20374-00-00

COMPANY Gemini Corp.
FARM MINES NO. 1-13

SEC. 13 T. 2S R. 30W
LOC. NW NE SW

RIG. NO. 2
TOTAL DEPTH 2765'
COMM. 1/15/77 COMP. 1/17/77

COUNTY Decatur
KANSAS



CONTRACTOR Murfin Drilling Company

CASING
20 10
15 8 5/8" @ 276' w/225 sx
12 6
13 5

ELEVATION

PRODUCTION D&A

FIGURES INDICATE BOTTOM OF FORMATIONS


- 240 - clay, sand
- 1400 - shale
- 2035 - sand, shale
- 2385 - shale
- 2539 - sand, shale
- 2765 - shale, shells
- 2765 - RTD

1-26-77

State of Kansas
County of Sedgwick } ss:

I, Wm. S. Shropshire of the Murfin Drilling Company

upon oath state that the above and foregoing is a true and correct copy of the log of the Mines #1-13 well.



Wm S Shropshire

Subscribed and sworn to before me this 25th day of January 19 77

JOLENE S. FRISBIE, STATE NOTARY PUBLIC

My Commission Expires: My Comm. Exp. March 13, 1979

Jolene S. Frisbie
NOTARY PUBLIC