

STATE OF KANSAS
STATE CORPORATION COMMISSION
CONSERVATION DIVISION
P. O. BOX 17027
WICHITA, KANSAS 67217

Rev. 6-3-74
FORM CP-1

WELL PLUGGING APPLICATION FORM
File One Copy

RECEIVED
STATE CORPORATION COMMISSION

OCT 7 1974

CONSERVATION DIVISION
Wichita, Kansas

10-7-74

API Number 15 - 039 - 20,281-00-00 (of this well)
Lease Owner Zenith Drilling Corporation, Inc.
Address Suite 600, 200 West Douglas, Wichita, Kansas 67202
Lease (Farm Name) May Well No. 1
Well Location SW NW Sec. 32 Twp. 2 Rge. 29 XXX (W)
County Decatur Total Depth 3980' Field Name Wildcat
Oil Well XX Gas Well Input Well SWD Well Rotary D & A
Well Log attached with this application as required XX
Date and hour plugging is desired to begin Approx. October 15, 1974

PLUGGING OF THIS WELL WILL BE DONE IN ACCORDANCE WITH K.S.A. 55-128 OF THE RULES AND REGULATIONS OF THE STATE CORPORATION COMMISSION.

Name of company representative authorized to be in charge of plugging operations:

Sid Miller Address Bx 552, Great Bend, Kansas

Plugging Contractor Southwest Casing License No.

Address Great Bend, Kansas

Invoice covering assessment for plugging this well should be sent to:

Name Zenith Drilling Corporation, Inc.

Address Suite 600, 200 West Douglas, Wichita, Kansas 67202

and payment will be guaranteed by applicant or acting agent.

Signed: Sherrill Compton
Applicant or Acting Agent
Sherrill Compton
Date: 10/4/74

WELL LOG

13-039-20281-00-00

COMPANY Zenith Drilling Company

32
SEC. 23 T. 2S R. 29W
LOC. SW NW

FARM May NO. 1

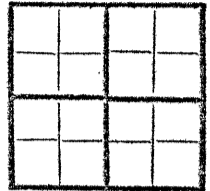
RIG. NO. 16

TOTAL DEPTH 3980'

COMM. 3/24/74

COMP. 3/29/74

COUNTY Decatur
KANSAS



CONTRACTOR Murfin Drilling Company

CASINO

20 10
15 8 5/8" @ 220' w/175 sx.
12 6
13 5
4 1/2" @ 3976' w/275 sx.

ELEVATION

PRODUCTION Producer

FIGURES INDICATE BOTTOM OF FORMATIONS


100	sand & surf soil
170	sand
221	shale
965	shale & sand
1760	shale
2105	sand & redbed shale
2145	bentonite
2300	shale
2461	shale-redbed
2494	anhydrite
2625	shale
2720	shale
3048	shale
3155	shale-lime
3430	shale & lime
3650	lime & shale
3775	lime
3828	lime
3875	lime
3980	lime
3980	TD

RECEIVED
STATE CORPORATION COMMISSION
OCT 7 1974
CONSERVATION DIVISION
Wichita, Kansas
10-7-74

State of Kansas }
County of Sedgwick } ss:

I, James R. Daniels of the Murfin Drilling Company

do hereby certify that the above and foregoing is a true and correct copy of the log of the May #1 well.



Subscribed and sworn to before me this 8th day of April 19 74
BARBARA COLE, Notary Public
My Commission Expires Sept. 5, 1976
My Commission Expires: _____

James R. Daniels
Barbara Cole
NOTARY PUBLIC

State of Kansas



15-039-20281-00-00

State Corporation Commission

CONSERVATION DIVISION

(Oil, Gas and Water)

P. O. Box 17027 3830 S. Meridian
WICHITA, KANSAS 67217

October 7, 1974

WELL PLUGGING AUTHORITY

Well No.	1
Lease	May
Description	SW NW 32-2-29W
County	Decatur
Total Depth	3980'
Plugging Contractor	Southwest Casing

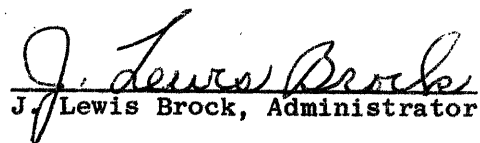
Zenith Drilling Corporation, Inc.
Suite 600, 200 W. Douglas
Wichita, Kansas 67202

Gentlemen:

This is your authority to plug the above subject well in accordance with the Rules and Regulations of the State Corporation Commission.

This authority is void after 90 days from the above date.

Yours very truly,


J. Lewis Brock, Administrator

Mr. W. L. Nichols, P. O. Box 157, Morland, Kansas 67650
is hereby assigned to supervise the plugging of the above named well.