

STATE OF KANSAS
STATE CORPORATION COMMISSION
CONSERVATION DIVISION
245 North Water
WICHITA, KANSAS 67202

Rev. 6-3-74
FORM CP-1

WELL PLUGGING APPLICATION FORM
File One Copy

API Number 15-039-20463-00-00 (of this well)
Lease Owner Murfin Drilling Company
Address 617 Union Center Building, Wichita, KS 67202
Lease (Farm Name) ELBERT MAY Well No. 1
Well Location C SE NE Sec. 31 Twp. 2S Rge. (E) 29 (W)
County Decatur Total Depth 4025' Field Name _____
Oil Well _____ Gas Well _____ Input Well _____ SWD Well _____ Rotary D & A X
Well Log attached with this application as required YES
Date and hour plugging is desired to begin 8-10-79

PLUGGING OF THIS WELL WILL BE DONE IN ACCORDANCE WITH K.S.A. 55-128 OF THE RULES AND REGULATIONS OF THE STATE CORPORATION COMMISSION.

Name of company representative authorized to be in charge of plugging operations:

Leo Swords Address Box 288, Russell, KS

Plugging Contractor Murfin Drilling Company License No. _____

Address 617 Union Center Building, Wichita, KS 67202

Invoice covering assessment for plugging this well should be sent to: _____

Name Murfin Drilling Company

Address 617 Union Center Building, Wichita, KS 67202 8-22-79

and payment will be guaranteed by applicant or acting agent.

Signed: Wm. S. Shropshire
Applicant or Acting Agent
Wm. S. Shropshire, Asst. Gen. Mgr.
Date: August 20, 1979

15-039-20463-00-00

WELL LOG

COMPANY MURFIN DRILLING COMPANY

SEC. 31 T. 2S R. 29W

FARM ELBERT MAY NO. 1

LOC. C SE NE

RIG. NO. 7


TOTAL DEPTH 4025

COUNTY Decatur
KANSAS

COMM. 8-3-79

COMP. 8-10-79

CONTRACTOR MURFIN DRILLING COMPANY



CASING

20	10
15	8 -5/8" csg. w/200 sx.
12	6
13	5

ELEVATION

PRODUCTION

FIGURES INDICATE BOTTOM OF FORMATIONS

41'	Surface Soil & Sand
160'	Sand & Shale
1667'	Shale
1800'	Sand & Shale
1886'	Sand
2075'	Shale & Sand
2250'	Sand (brown)
2531'	ANHYDRITE
2710'	Shale
2825'	Shale & Lime
3065'	Shale
3295'	Lime & Shale
3440'	Shale
3685'	Lime & Shale
3790'	Shale & Lime
3810'	Lime & Shale
4025'	Lime

R T D

Handwritten notes:
8-22-79

State of KANSAS
County of SEDGWICK } ss:

I, Wm. S. Shropshire, Asst. Gen. Mgr. of the Murfin Drilling Company Company

upon oath state that the above and foregoing is a true and correct copy of the log of the ELBERT MAY #1 well.

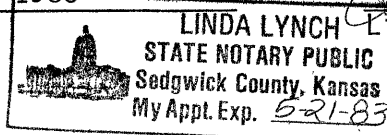
Handwritten signature: Wm. S. Shropshire

Wm. S. Shropshire, Asst. Gen. Mgr.

Subscribed and sworn to before me this 20th day of August 1979

My Commission Expires: May 21, 1983

Handwritten signature: Linda Lynch



NOTARY PUBLIC

State of Kansas



15-039-20463-00-00

State Corporation Commission

CONSERVATION DIVISION

(Oil, Gas and Water)
245 North Water
WICHITA, KANSAS 67202
Telephone (316) 263-3238

August 14, 1979

WELL PLUGGING AUTHORITY

Well No.	1
Lease	Elbert May
Description	C SE NE Sec. 31-2S-29W
County	Decatur
Total Depth	4029'
Plugging Contractor	Murfin Drilling Company

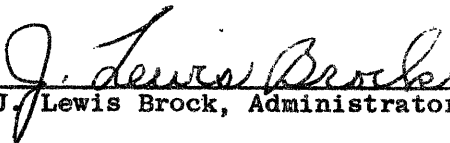
Murfin Drilling Company
617 Union Center Building
Wichita, Kansas 67202

Gentlemen:

This is your authority to plug the above subject well in accordance with the Rules and Regulations of the State Corporation Commission.

This authority is void after 90 days from the above date.

Yours very truly,


J. Lewis Brock, Administrator

Mr. ~~Gilbert Balthazor, P.O. Box 9, Palco, Kansas 67657~~
is hereby assigned to supervise the plugging of the above
named well.