

STATE OF KANSAS
STATE CORPORATION COMMISSION
CONSERVATION DIVISION
P. O. BOX 17027
WICHITA, KANSAS 67217

Rev. 6-3-74
FORM CP-1

WELL PLUGGING APPLICATION FORM
File One Copy

RECEIVED
CONSERVATION DIVISION
DEC 24 1975
12-24-75
WICHITA, KANSAS

API Number 15 153 - 20222-00-00 (of this well)
Lease Owner Halliburton Oil
Address Cameron Bldg., 2915 Classen Blvd., Oklahoma City, Okla. 73106
Lease (Farm Name) HUTFLES Well No. 1
Well Location C SW SW Sec. 34 Twp. 2S Rge. 31 (W)
County Rawlins Total Depth 4600' Field Name _____
Oil Well _____ Gas Well _____ Input Well _____ SWD Well _____ Rotary D & A XX
Well Log attached with this application as required Yes
Date and hour plugging is desired to begin 5:00 a.m., 12/14/75

PLUGGING OF THIS WELL WILL BE DONE IN ACCORDANCE WITH K.S.A. 55-128 OF THE RULES AND REGULATIONS OF THE STATE CORPORATION COMMISSION.

Name of company representative authorized to be in charge of plugging operations:

Leo Swords Address Box 288, Russell, Ks

Plugging Contractor Halliburton License No. _____


Address 410 Union Center, Wichita, Ks 67202

Invoice covering assessment for plugging this well should be sent to:

Name Halliburton Oil

Address Cameron Bldg., 2915 Classen Blvd., Okla. City, Okla. 73106

and payment will be guaranteed by applicant or acting agent.

Signed: 
Applicant or Acting Agent
Wm. S. Shropshire, Prod. Mgr.
Date: Dec. 22, 1975

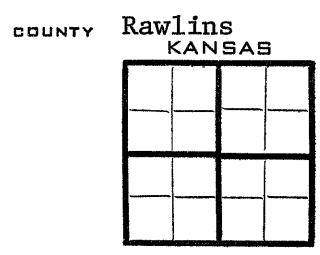
15-153-20222-00-00

WELL LOG

COMPANY Halliburton
FARM HUTFLES NO.1

SEC. 34 T. 2S R. 31W
LOC. C SW SW

RIG. NO. 2
TOTAL DEPTH 4600'
COMM. 12/4/75 COMP. 12/14/75



CONTRACTOR Murfin Drilling Company

CASING

20	10
15	8 5/8" @ 314' w/200 sx
12	6
13	5

ELEVATION
PRODUCTION D&A

FIGURES INDICATE BOTTOM OF FORMATIONS


- 280 - clay
- 585 - shale
- 2769- shale, sand
- 2802- Anhydrite
- 2980- shale
- 3425- shale, shells
- 4065- shale, lime
- 4223- lime
- 4500- lime, shale
- 4585- lime, shale, dolomite chert
- 4600- chert, lime
- 4600- TD

12-24-75

State of Kansas }
 County of Sedgwick } ss:

I, Wm. S. Shropshire of the Murfin Drilling Company

upon oath state that the above and foregoing is a true and correct copy of the log of the Hutfles #1 well.



[Signature]

Subscribed and sworn to before me this 22nd day of December 19 75

JOLENE S. FRISBIE, STATE NOTARY PUBLIC
My Comm. Exp. March 13, 1979

Jolene S. Frisbie
NOTARY PUBLIC



State Corporation Commission

CONSERVATION DIVISION

(Oil, Gas and Water)

P. O. Box 17027 3830 S. Meridian
WICHITA, KANSAS 67217

December 17, 1975

WELL PLUGGING AUTHORITY

Well No.	1
Lease	Huffles
Description	C SW SW Sec. 34-2-31W
County	Rawlins
Total Depth	4600
Plugging Contractor	Murfin Drilling Company

Halliburton Oil Producers Company
117 Cameron Bldg., 2915 Classen Blvd.
Oklahoma City, OK 73106

Gentlemen:

This is your authority to plug the above subject well in accordance with the Rules and Regulations of the State Corporation Commission.

This authority is void after 90 days from the above date.

Yours very truly,

J. Lewis Brock
J. Lewis Brock, Administrator

Mr. Gilbert Balthazor, P. O. Box 9, Route #1, Palco, KS 67657
is hereby assigned to supervise the plugging of the above
named well.