

STATE OF KANSAS  
STATE CORPORATION COMMISSION  
CONSERVATION DIVISION  
500 INSURANCE BUILDING  
212 NORTH MARKET  
WICHITA 2, KANSAS

Form CP-1

RECEIVED  
STATE CORPORATION COMMISSION

AUG 03 1977  
8-3-77  
CONSERVATION DIVISION  
Wichita, Kansas

WELL PLUGGING APPLICATION FORM  
File One Copy

15-039-00113-00-00

Lease Owner Sauvage Inc.  
(Applicant)  
Address Box 132 Oberlin, Kansas 67749

Lease (Farm Name) Jorn Well No. 1

Well Location NE NE SE Sec. 29 Twp. 2 Rge. 28 (E)      (W) W

County Decatur Field Name (If any) Jorn  
3748 TD

Total Depth 3659 PBT Oil Well  Gas Well  Input Well  SWD Well  D & A

Was well log filed with application? yes If not, explain:     

Date and hour plugging is desired to begin As soon as possible


Plugging of the well will be done in accordance with the Rules and Regulations of the State Corporation Commission.

Name of the person on the lease in charge of well owner Robert White  
Box 132 Address Oberlin, Kansas 67749

Plugging Contractor Kelso Csg. Pulling License No. 683  
Address Box 176 Chase, KS.

Invoice covering assessment for plugging this well should be sent to       
Sauvage Inc, Address Box 132 Oberlin, KS 67749

and payment will be guaranteed by applicant.

Signed:   
Applicant or Acting Agent

Date: Aug. 1, 1977

15-039-00113-00-00

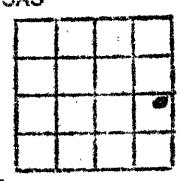
WELL LOG BUREAU--KANSAS GEOLOGICAL SOCIETY  
508 East Murdock, Wichita, Kansas

Company- SAUVAGE & DUNN DRIG.  
Farm- Jern. No. 1

SEC. 29 T. 2 R. 28W  
NE NE SE

Total Depth. 3748'  
Comm. 11-3-54 Comp. 2-25-55  
Shot or Treated.  
Contractor.  
Issued. 8-11-56

County Decatur  
KANSAS



Elevation. 2547' DF

CASING:  
8 5/8" 125' cem.  
5" 3687' cem.

Production. 15 BOPD

Figures indicate Bottom of Formations.

NO LOG AVAILABLE.

- 3486-3488 Micro-crystalline to dense lime, slight to fair pin-point and interstitial porosity with dead oil staining.
- 3494-3497 Medium to coarsely crystalline dolomitic lime, slight to fair porosity with trace spotted dark oil stain-over 95% barren porosity.
- 3545-3547 partly oolitic and fossiliferous lime, fair barren porosity. No odor.
- 3569-3573 micro-crystalline lime with fair interstitial and pin-point porosity. show of free oil and fair spotted saturation. No odor.
- 3580-3583 fossiliferous and chalky lime, slight porosity with spotted dead oil stain.
- 3584-3589 finely to medium crystalline dolomitic lime, slight to fair porosity with show of free oil and fair spotted saturation. Odor oil in samples.
- 3689-3692 dense lime with traces vuggy and fracture porosity. Traces spotted dark oil staining and slight odor.

Total Depth 3748

Tops:  
Topeka Lime 3329  
Heebner Shale 3499  
Lansing-Kansas City 3542  
Base Kansas City Lime 3740

DST #1 3652-3576', open 1 hr., fair steady blow throughout test. rec. 208' gas and 92' gassy oil, BHP 1050# in 20 mins. IFP 0#, FFP 50#.

DST #2 3577-3593', open 1 hr., weak blow for 40 mins., weak intermittent blow last 20 mins. rec. 70' drilling mud with few specks of oil. BHP 1240# in 20 mins.

All measurements from rotary bushing

RECEIVED  
STATE CORPORATION COMMISSION

AUG 03 1977

CONSERVATION DIVISION  
Wichita, Kansas

8-3-77

State of Kansas



15-039-00113-00-0 0

State Corporation Commission

CONSERVATION DIVISION

(Oil, Gas and Water)  
245 North Water  
WICHITA, KANSAS 67202

August 3, 1977

WELL PLUGGING AUTHORITY

Well No.	1
Lease	Jorn
Description	NE NE SE Sec. 29-2-28W
County	Decatur
Total Depth	3748
Plugging Contractor	Kelso Casing Pulling

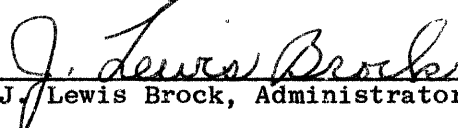
Sauvage, Inc.  
Box 132  
Oberlin, Kansas 67749

Gentlemen:

This is your authority to plug the above subject well in accordance with the Rules and Regulations of the State Corporation Commission.

This authority is void after 90 days from the above date.

Yours very truly,

  
J. Lewis Brock, Administrator

Mr. Gilbert Balthazor, P.O. Box 9, Route #1, Palco, Kansas 67657  
is hereby assigned to supervise the plugging of the above named well.