


Give All Information Completely
Make Required Affidavit
Mail or Deliver Report to:
Conservation Division
State Corporation Commission
212 No. Market
Wichita, Kansas

WELL PLUGGING RECORD



Locate well correctly on above Section Plat

Decatur County, Sec. 34 Twp. 2S Rge. 30W (E) (W)
Location as "NE/CNW/SW" or footage from lines NE SW NW
Lease Owner Nadel & Gussman
Lease Name Wendelin Well No. 1
Office Address 1714 First National Bldg., Tulsa, Oklahoma
Character of Well (completed as Oil, Gas or Dry Hole) D&A
Date well completed 2/15 1969
Application for plugging filed 2/15 1969
Application for plugging approved 2/15 1969
Plugging commenced 2/15 1969
Plugging completed 2/15 1969
Reason for abandonment of well or producing formation D&A

If a producing well is abandoned, date of last production 19
Was permission obtained from the Conservation Division or its agents before plugging was commenced? yes

Name of Conservation Agent who supervised plugging of this well
Producing formation Depth to top Bottom Total Depth of Well 4463 Feet
Show depth and thickness of all water, oil and gas formations.

OIL, GAS OR WATER RECORDS

CASING RECORD

FORMATION	CONTENT	FROM	TO	SIZE	PUT IN	PULLED OUT

Describe in detail the manner in which the well was plugged, indicating where the mud fluid was placed and the method or methods used in introducing it into the hole. If cement or other plugs were used, state the character of same and depth placed, from feet to feet for each plug set.

1st plug @ 1825 w/100 sxs.
2nd plug @ 315'w/ 25 sxs.
3rd plug @ 40'w/ 10 sxs.

RECEIVED
STATE CORPORATION COMMISSION
MAR 6 1969
CONSERVATION DIVISION
Wichita, Kansas

(If additional description is necessary, use BACK of this sheet)

Name of Plugging Contractor Murfin Drilling Company
Address 617 Union Center Bldg., Wichita, Kansas 67202

STATE OF Kansas, COUNTY OF Sedgwick, ss.
James R. Daniels (employee of owner) of the above-described well, being first duly sworn on oath, says: That I have knowledge of the facts, statements, and matters herein contained and the log of the above-described well as filed and that the same are true and correct. So help me God.

(Signature) James R Daniels
617 Union Center - Wichita, Ks.
(Address)

Subscribed and Sworn to before me this 4th day of March, 1969
Sandra S. Holzman, Notary Public
My commission expires March 4, 1972
Sandra S. Holzman Notary Public.



WELL LOG

15-039-20079-00-00

COMPANY Nadel & Gussman

SEC. 34 T. 2S R. 30W

FARM Wendelin

NO. 1

LOC. NE SW NW

RIG. NO. 3

TOTAL DEPTH 4463'

COMM. 2/4/69


COMP 2/15/69

COUNTRY Decatur KANSAS

SHOT OR TREATED

CONTRACTOR Murfin Drilling Company

ISSUED



CASING

20	10
15	8 5/8" w/225 sxs.
12	6
13	5

ELEVATION

PRODUCTION D&A

FIGURES INDICATE BOTTOM OF FORMATIONS


130	Clay
170	Sand & clay
230	Sand
255	Sand
294	Shale
640	Shale
1550	Shale
2010	Shale-sand
2280	Shale-sand
2308	Sandstone & shale
2395	Shale
2412	Lime
2505	Shale-shells
2635	Shale-sand
2668	Anhydrite
2680	Shale
3030	Shale & lime
3124	Shale-lime
3295	Shale-lime
3420	Lime & shale
3550	Lime-shale
3680	Lime-shale
3780	Lime & shale
2895	Lime
3935	Lime
3990	Lime
4045	Lime
4115	Lime
4130	Shale-lime
4225	Lime
4320	Lime
4346	Shale
4368	Lime & sand
4395	Lime-sh.
4463	Shale-lime

RECEIVED
 STATE CORPORATION COMMISSION
 03-06-1969
 MAR 6 1969
 CONSERVATION DIVISION
 Wichita, Kansas

State of Kansas }
 County of Sedgwick } ss:

I, James R. Daniels of the Murfin Drilling Company

upon oath state that the above and foregoing is a true and correct copy of the log of the Wendelin #1 well.



Subscribed and sworn to before me this 4th day of March 19 69

SANDRA S. HOLZMAN, Notary Public
 My Commission Expires: March 4, 1972

James R Daniels
Sandra S Holzman
 NOTARY PUBLIC