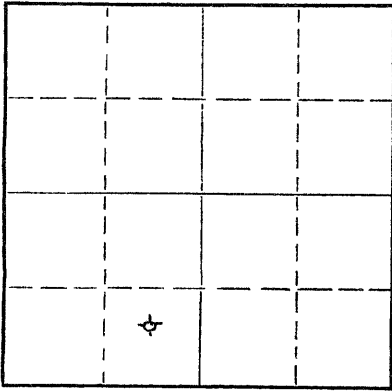


STATE OF KANSAS
STATE CORPORATION COMMISSION

Give All Information Completely
Make Required Affidavit
Mail or Deliver Report to:
Conservation Division
State Corporation Commission
212 North Market, Insurance Bldg.
Wichita, Kansas

15-039-20343-00-00
WELL PLUGGING RECORD

NORTH



Locate well correctly on above
Section Plat

Decatur County, Sec. 27 Twp. 2S Rge. 30 (EX) (W)

Location as "NE/CNW/SW" or footage from lines 50' N of C SE SW
Lease Owner John O. Farmer, Inc.
Lease Name WENDELIN Well No. 1
Office Address P.O. Box 352, Russell, Kansas 67665
Character of Well (completed as Oil, Gas or Dry Hole) Dry Hole
Date well completed 1-6-77 19
Application for plugging filed Yes 19
Application for plugging approved 19
Plugging commenced 19
Plugging completed 9:00 A.M., 1-6-77 19
Reason for abandonment of well or producing formation _____

If a producing well is abandoned, date of last production _____ 19
Was permission obtained from the Conservation Division or its agents before plugging was commenced? Yes

Name of Conservation Agent who supervised plugging of this well Gilbert Balthazor
Producing formation _____ Depth to top _____ Bottom _____ Total Depth of Well _____ Feet
Show depth and thickness of all water, oil and gas formations.

OIL, GAS OR WATER RECORDS

CASING RECORD

FORMATION	CONTENT	FROM	TO	SIZE	PUT IN	PULLED OUT

Describe in detail the manner in which the well was plugged, indicating where the mud fluid was placed and the method or methods used in introducing it into the hole. If cement or other plugs were used, state the character of same and depth placed, from _____ feet to _____ feet for each plug set.

Plug #1 1800' 70 sx. cement
Plug #2 300' 20 sx. cement
Plug #3 40' 10 sx. cement

RECEIVED
STATE CORPORATION COMMISSION
01-11-1977
JAN 11 1977

CONSERVATION DIVISION
Wichita, Kansas

(If additional description is necessary, use BACK of this sheet)

Name of Plugging Contractor John O. Farmer, Inc.
Address P.O. Box 352, Russell, Kansas 67665


STATE OF KANSAS, COUNTY OF RUSSELL, ss.
John O. Farmer (employee of owner) or (owner or operator) of the above-described

well, being first duly sworn on oath, says: That I have knowledge of the facts, statements, and matters herein contained and the log of the above-described well as filed and that the same are true and correct. So help me God.

(Signature) John O. Farmer
John O. Farmer
P.O. Box 352, Russell, Ks. 67665
(Address)

SUBSCRIBED AND SWORN TO before me this 10th day of January, 1977

My commission expires February 15, 1979



Helen Carlson
Notary Public.

KANSAS DRILLERS LOG

API No. 15 — 039 — 20363-00-00
County Number

S. 27 T. 2S R. 30 ^K/_W
 Loc. 50' N of C SE SW
 County Decatur

Operator
John O. Farmer, Inc.

Address
P.O. Box 352, Russell, KS 67665

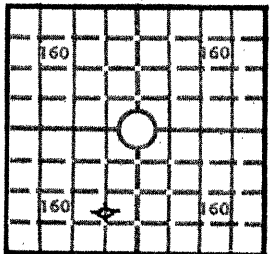
Well No. 1 Lease Name WENDELIN

Footage Location
710 feet from (N) (S) line 660 feet from (E) (W) line

Principal Contractor John O. Farmer, Inc. Geologist Sam L. Farmer

Spud Date 12-29-76 Total Depth 4131' P.B.T.D. None

Date Completed 1-6-77 Oil Purchaser None -- D & A

640 Acres
 N

 Elev.: Gr. 2855
 DF 2858 KB 2860

CASING RECORD

Report of all strings set — surface, intermediate, production, etc.

Purpose of string	Size hole drilled	Size casing set (in O.D.)	Weight lbs/ft.	Setting depth	Type cement	Sacks	Type and percent additives
Surface	12 1/4	8-5/8	26	306	Common	200	

LINER RECORD

PERFORATION RECORD

Top, ft.	Bottom, ft.	Sacks cement	Shots per ft.	Size & type	Depth interval

TUBING RECORD

Size	Setting depth	Packer set at

ACID, FRACTURE, SHOT, CEMENT SQUEEZE RECORD

Amount and kind of material used	Depth interval treated

RECEIVED
 STATE CORPORATION COMMISSION
 JAN 11 1977
 1-11-77
 CONSERVATION DIVISION
 Topeka, Kansas

INITIAL PRODUCTION

Date of first production	Producing method (flowing, pumping, gas lift, etc.)				
RATE OF PRODUCTION PER 24 HOURS	Oil	Gas	Water	Gas-oil ratio	
	bbls.	MCF	bbls.	CFPB	
Disposition of gas (vented, used on lease or sold)			Producing interval (s)		

INSTRUCTIONS: As provided in KCC Rule 82-2-125, within 90 days after completion of a well, one completed copy of this Drillers Log shall be transmitted to the State Geological Survey of Kansas, 4150 Monroe Street, Wichita, Kansas 67209. Copies of this form are available from the Conservation Division, State Corporation Commission, 3830 So. Meridian (P.O. Box 17027), Wichita, Kansas 66217. Phone AC 316-522-2206. If confidential custody is desired, please note Rule 82-2-125. Drillers Logs will be on open file in the Oil and Gas Division, State Geological Survey of Kansas, Lawrence, Kansas 66044.

Operator **John O. Farmer, Inc.** DESIGNATE TYPE OF COMP.: OIL, GAS, DRY HOLE, SWDW, ETC.:

Well No. **1** Lease Name **WENDELIN** Dry Hole

S 27 T 2S R 30 ~~R~~ W

WELL LOG


Show all important zones of porosity and contents thereof; cored intervals, and all drill-stem tests, including depth interval tested, cushion used, time tool open, flowing and shut-in pressures, and recoveries.

SHOW GEOLOGICAL MARKERS, LOGS RUN, OR OTHER DESCRIPTIVE INFORMATION.

FORMATION DESCRIPTION, CONTENTS, ETC.	TOP	BOTTOM	NAME	DEPTH
Shale & Sand	0	1240	Log Tops:	
Shale	1240	2300	Anhydrite	2652' (+208)
Shale & Sand	2300	2420	Lansing	3898' (-1038)
Red Bed	2420	2652	B/KC	4118' (-1258)
Anhydrite	2652	2684	T.D.	4131' (-1271)
Shale & Lime	2684	3915		
Lime	3915	3990		
Lime & Shale	3990	4130		

USE ADDITIONAL SHEETS, IF NECESSARY, TO COMPLETE WELL RECORD.

Date Received _____


 Signature

 Title

 Date
