

WELL PLUGGING RECORD

Give All Information Completely
 Make Required Affidavit

15-039-20641-00-00

COUNTY Decatur SEC. 26 TWP. 2 RGE. 30 N/W
 Location as in quarters or footage from lines:
C/NW/SW

Lease Owner Kimbark Oil & Gas Company
 Lease Name Millage Well No. #1
 Office Address Box 1516 - Dodge City, Ks. 67801
 Character of Well (Completed as Oil, Gas or Dry Hole): Oil
 Date Well Completed _____
 Application for plugging filed _____
 Plugging commenced June 21, 1983
 Plugging completed June 28, 1983
 Reason for abandonment of well or producing formation _____
Depleted

Locate Well
 correctly on above
 Section Platt.

Was permission obtained from the Conservation Division or it's
 Agent's before plugging was commenced? Yes

Name of Conservation Agent who supervised plugging of this well Carl Goodrow

Producing formation _____ Depth to top _____ bottom _____ T.D. 4060'

Show depth and thickness of all water, oil and gas formations.

OIL, GAS OR WATER RECORDS

Casing Record

Formation	Content	From	To	Size	Put in	Pulled Out
				8 5/8"	250'	NONE
				5 1/2"	4017'	2010.77'

Describe in detail the manner in which the well was plugged, indicating where the mud
 fluid was placed and the method or methods used in introducing it into the hold. If cement
 or other plugs were used, state the character of same and depth placed, from _____ feet
 to _____ feet for each plug set.

Dumped five (5) sacks cement, sanded to 3800' and dumped five (5)
 sacks cement. Shot casing at 3000', 2500', 2200' and 2000'.
 Pulled forty-nine (49) joints 5 1/2" casing.
 Squeezed well with two (2) sacks hulls, thirteen (13) sacks gel, one
 hundred (100) sacks cement, twenty-six (27) sacks gel, released
 plug and pumped seventy (70) sacks 50/50 pozmix cement with 6% added
 gel and 3% calcium chloride.

(If additional description is necessary, use BACK of this sheet)

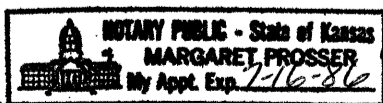
Name of Plugging Contractor Rockhold Engineering, Inc.

RECEIVED
 STATE CORPORATION COMMISSION
 07-15-1983
 JUL 15 1983

STATE OF KANSAS COUNTY OF BARTON, ss.
James W. Rockhold (employee of owner) or (owner or operator) of the
 above-described well, being first duly sworn on oath, says: That I have knowledge of the
 facts, statements, and matters herein contained and the log of the above-described well as
 filed and that the same are true and correct. So help me God.

(Signature) James W. Rockhold
 JAMES W. ROCKHOLD - Box 698 - Great Bend, Ks.
 (Address) 67530

SUBSCRIBED AND SWORN TO before me this 15th day of July, 1983



My Commission expires: _____

Margaret Prosser
 Notary Public.

WELL LOG

15-039-20641-00-00

COMPANY Kimbark Oil & Gas

SEC. 26 T. 2S R. 30W

FARM Millage NO. 1

LOC. NW SW

RIG. NO. 7

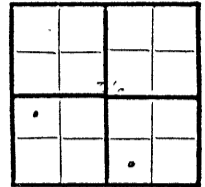
TOTAL DEPTH 4060'

COUNTY Decatur KANSAS

COMM. 3-22-82

COMP. 3-29-82

CONTRACTOR Murfin Drilling Company



CASING

20 10
15 8-5/8" csg., set @ 356' w/250 sx. 60-40 Poz. ELEVATION
12 6 3% cc.
13 5 1/2" csg., set @ 4059' w/150 sx. 50-50 Poz., PRODUCTION
10% salt.

FIGURES INDICATE BOTTOM OF FORMATIONS

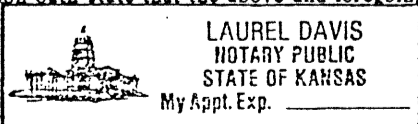
250' sand & clay
356' shale
2620' sand & shale
2650' anhydrite
3435' sand & shale
3765' shale & lime
3862' sand & shale
3895' lime
4015' shale & lime
4060' TD & lime

RECEIVED
STATE CORPORATION COMMISSION
FEB 9 1983
CONSERVATION DIVISION
Wichita, Kansas

State of KANSAS
County of SEDGWICK

I, David L. Murfin, Drilling Manager of the Murfin Drilling Company

upon oath state that the above and foregoing is a true and correct copy of the log of the Millage #1 well.



David L. Murfin, Drilling Manager

Subscribed and sworn to before me this 14th day of April 19 82

My Commission Expires: 12-19-84

Laurel Davis
Laurel Davis NOTARY PUBLIC