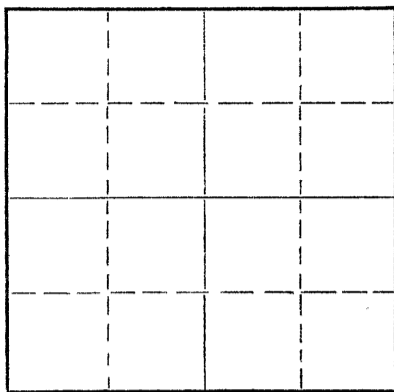


STATE OF KANSAS
STATE CORPORATION COMMISSION

Give All Information Completely
Make Required Affidavit
Mail or Deliver Report to:
Conservation Division
State Corporation Commission
212 North Market, Insurance Bldg.
Wichita, Kansas

15-039-20219-00-00
WELL PLUGGING RECORD

NORTH



Locate well correctly on above
Section Plat

Decatur County, Sec. 32 Twp. 2 Rge. 30 (E) W (W)
Location as "NE/CNW/SW" or footage from lines NE SW
Lease Owner Chief Drilling Co., Inc.
Lease Name May Well No. 1
Office Address Suite 905 Century Plaza, Wichita, Kansas 67202
Character of Well (completed as Oil, Gas or Dry Hole) Dry hole
Date well completed November 21 1971
Application for plugging filed November 20 1971
Application for plugging approved November 20 1971
Plugging commenced November 21 1971
Plugging completed November 21 1971
Reason for abandonment of well or producing formation Dry hole

If a producing well is abandoned, date of last production 19
Was permission obtained from the Conservation Division or its agents before plugging was commenced? Yes

Name of Conservation Agent who supervised plugging of this well W. L. Nichols
Producing formation _____ Depth to top _____ Bottom _____ Total Depth of Well 4160 Feet
Show depth and thickness of all water, oil and gas formations.

OIL, GAS OR WATER RECORDS

CASING RECORD

FORMATION	CONTENT	FROM	TO	SIZE	PUT IN	PULLED OUT
		0	212.10'	8 5/8		

Describe in detail the manner in which the well was plugged, indicating where the mud fluid was placed and the method or methods used in introducing it into the hole. If cement or other plugs were used, state the character of same and depth placed, from _____ feet to _____ feet for each plug set.

Plugged through drill pipe @ 1950' w/100 sacks cement
Plugged through drill pipe @ 240' w/25 sacks cement
Plugged through drill pipe @ 40' w/10 sacks cement

RECEIVED
STATE CORPORATION COMMISSION
11-23-1971
NOV 23 1971
CONSERVATION DIVISION
Wichita, Kansas


(If additional description is necessary, use BACK of this sheet)
Name of Plugging Contractor Chief Drilling Co., Inc.
Address Suite 905 Century Plaza, Wichita, Kansas 67202

STATE OF KANSAS, COUNTY OF SEDGWICK, ss.

(employee of owner) or (owner or operator) of the above-described well, being first duly sworn on oath, says: That I have knowledge of the facts, statements, and matters herein contained and the log of the above-described well as filed and that the same are true and correct. So help me God.

(Signature) Jim Johnson
Suite 905 Century Plaza, Wichita, Kansas
(Address)

SUBSCRIBED AND SWORN TO before me this 22nd day of November, 1971
August 5, 1975
Virginia S. Fabian
Notary Public.



15-039-20219-00-00

WELL LOG

RECEIVED
STATE CORPORATION COMMISSION
NOV 30 1971
CONSERVATION DIVISION
Wichita, Kansas

CHIEF DRILLING CO., INC.
Suite 905 Century Plaza
Wichita, Kansas 67202

MAY
NE SW Sec. 32-2-30W
Decatur County, Kans.

CONTRACTOR: Company Tools
CASING RECORD: Set 203.10' of 8 5/8"
w/160 sacks Common Quick
Set Cement.

COMMENCED: 11/10/71
COMPLETED: 11/21/71

<u>FORMATION</u>	<u>FROM</u>	<u>TO</u>	<u>ELEVATION</u>
Sand & Shale	0	1395	2886 Gr.
Shale & Shells	1395	2462	2888 D. F.
False Anhydrite	2462	2477	2891 K. B.
Shale	2477	2675	
Anhydrite	2675	2706	
Shale & Shells	2706	3690	
Shale & Lime	3690	3865	
Lime & Shale	3865	3935	
Lime	3935	4160	
Total depth	4160		

<u>FORMATION TOPS</u>			
Anhydrite	2674	+	217
Base Anhy.	2706	+	185
Heebner	3867	-	976
Lansing	3910	-	1019
B.K.C.	4118	-	1227
R.T.D.	4160	-	1269

STATE OF KANSAS, COUNTY OF SEDGWICK) ss:

I hereby certify that the above is a true and correct copy of the Driller's Log of the well drilled in the NE SW of Section 32-2-30W, Decatur County, Kansas, to the best of my knowledge and belief.

CHIEF DRILLING CO., INC.


Jim Robinson

Jim Robinson, Office Manager

Subscribed and sworn to before me this 29th day of November, 1971.

Virginia S. Fabian

Virginia S. Fabian, Notary Public



MY COMMISSION EXPIRES:
August 1975