

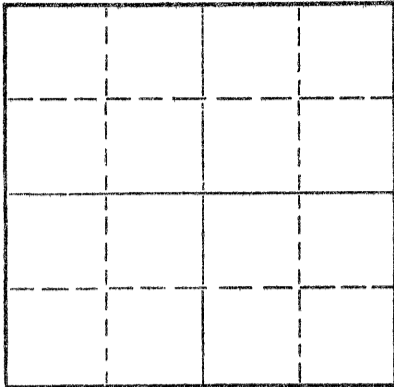
15-153-20151-0000

STATE OF KANSAS  
STATE CORPORATION COMMISSION

Form CP-4

WELL PLUGGING RECORD

Give All Information Completely  
Make Required Affidavit  
Mail or Deliver Report to:  
Conservation Division  
State Corporation Commission  
P. O. Box 17027  
Wichita, Kansas 67217  
NORTH



Locate well correctly on above  
Section Plat

Rawlins County, Sec. 13 Twp. 2S Rge. (E) 32 (W)  
Location as "NE/CNW/SW" or footage from lines C SW SW  
Lease Owner Murfin Drilling Company  
Lease Name Weishapl Well No. 1  
Office Address 617 Union Center, Wichita, Kansas 67202  
Character of Well (completed as Oil, Gas or Dry Hole) Dry Hole  
Date well completed April 19 1973  
Application for plugging filed April 19 1973  
Application for plugging approved April 19 1973  
Plugging commenced April 19 1973  
Plugging completed April 19 1973  
Reason for abandonment of well or producing formation D & A

If a producing well is abandoned, date of last production 19  
Was permission obtained from the Conservation Division or its agents before plugging was commenced? Yes

Name of Conservation Agent who supervised plugging of this well Bill Nichols, Morland, Kansas  
Producing formation Depth to top Bottom Total Depth of Well 3317 Feet  
Show depth and thickness of all water, oil and gas formations.

OIL, GAS OR WATER RECORDS

CASING RECORD

FORMATION	CONTENT	FROM	TO	SIZE	PUT IN	PULLED OUT

Describe in detail the manner in which the well was plugged, indicating where the mud fluid was placed and the method or methods used in introducing it into the hole. If cement or other plugs were used, state the character of same and depth placed, from feet to feet for each plug set.


1750' w/110 sx  
125' w/30 sx  
40' w/10 sx

RECEIVED  
STATE CORPORATION COMMISSION  
APR 26 1973  
CONSERVATION DIVISION  
Wichita, Kansas  
4-26-73

(If additional description is necessary, use BACK of this sheet)  
Name of Plugging Contractor Sun Oil Well Cementing, Inc.  
Address Box 169, Great Bend, Kansas

STATE OF Kansas, COUNTY OF Sedgwick, ss.  
James R. Daniels (employee of owner) or (owner or operator) of the above-described well, being first duly sworn on oath, says: That I have knowledge of the facts, statements, and matters herein contained and the log of the above-described well as filed and that the same are true and correct. So help me God.

(Signature) James R. Daniels  
617 Union Center, Wichita, Kansas 67202  
(Address)



SUBSCRIBED AND SWORN TO before me this 24th day of April 1973  
BARBARA COLE, Notary Public  
My Commission Expires Sept. 5, 1976  
Barbara Cole  
Notary Public.

WELL LOG 15-153-20151-00-00

COMPANY Murfin Drilling Company

SEC. 13 T. 2S R. 32W  
LOC. C SW SW

FARM Weishapl NO. 1


RIG. NO. 8

TOTAL DEPTH 3317' TD

COMM. 4-15-73

COMP. 4-19-73

COUNTY Rawlins  
KANSAS



CONTRACTOR Murfin Drilling Company

CASINO

20 10  
15 8 5/8" @ 103' w/100 sx  
12 6  
13 5

ELEVATION 2718' GL

PRODUCTION D & A

FIGURES INDICATE BOTTOM OF FORMATIONS

50	Surface soil & sand
110	Blue Shale
1360	Shale
1890	Shale & sand
2020	White sand & black shale
2135	Shale & lime "gys stone"
2256	Shale
2270	Anhydrite
2471	Shale
2503	Anhydrite
3317	Lime & shale
3317	TD

RECEIVED  
STATE CORPORATION COMMISSION  
APR 27 1973  
CONSERVATION DIVISION  
Wichita, Kansas  
4-27-73

State of Kansas  
County of Sedgwick ) ss:

I, James R. Daniels of the Murfin Drilling Company

upon oath state that the above and foregoing is a true and correct copy of the log of the Weishapl #1 well.

James R. Daniels

Subscribed and sworn to before me this 24th day of April 1973

BARBARA COLE, Notary Public  
My Commission Expires Sept. 5, 1976

Barbara Cole

NOTARY PUBLIC

