

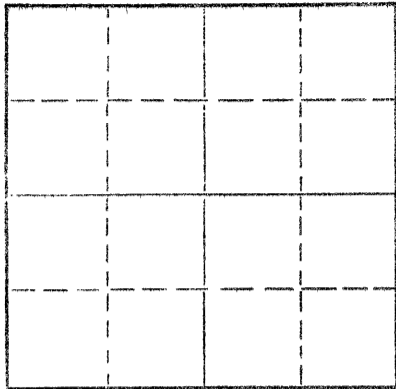
15-153-20144-00-00

STATE OF KANSAS
STATE CORPORATION COMMISSION

Form CP-4

Give All Information Completely
Make Required Affidavit
Mail or Deliver Report to:
Conservation Division
State Corporation Commission
P. O. Box 17027
Wichita, Kansas 67217
NORTH

WELL PLUGGING RECORD



Locate well correctly on above
Section Plat

Rawlins County, Sec. 23 Twp. 2S Rge. 32W (E) (W)
Location as "NE/CNWxSWx" or footage from lines C NE SW
Lease Owner Buttes Gas & Oil Company
Lease Name Martin Well No. 1
Office Address 1200 The Denver Center Bldg., Denver, Colo. 80203
Character of Well (completed as Oil, Gas or Dry Hole) Dry Hole
Date well completed 12-1 1972
Application for plugging filed 12-1 1972
Application for plugging approved 12-1 1972
Plugging commenced 12-1 1972
Plugging completed 12-1 1972
Reason for abandonment of well or producing formation Dry Hole

If a producing well is abandoned, date of last production 19
Was permission obtained from the Conservation Division or its agents before plugging was commenced? Yes

Name of Conservation Agent who supervised plugging of this well Bill Nichols, Morland, Kansas
Producing formation Depth to top Bottom Total Depth of Well 4050' Feet
Show depth and thickness of all water, oil and gas formations.

OIL, GAS OR WATER RECORDS

CASING RECORD

FORMATION	CONTENT	FROM	TO	SIZE	PUT IN	PULLED OUT

Describe in detail the manner in which the well was plugged, indicating where the mud fluid was placed and the method or methods used in introducing it into the hole. If cement or other plugs were used, state the character of same and depth placed, from feet to feet for each plug set.

PLUGGED-1st plg @ 1900' w/110 sx
2nd plg @ 215' w/30 sx
3rd plg @ 40' w/10 sx

RECEIVED
STATE CORPORATION COMMISSION
JAN 24 1973
CONSERVATION DIVISION
Wichita, Kansas

1-24-73

(If additional description is necessary, use BACK of this sheet)
Name of Plugging Contractor Halliburton Services
Address Russell, Kansas 67665

STATE OF Kansas, COUNTY OF Sedgwick, ss.
I, James R. Daniels, General Manager, of the above-described well, being first duly sworn on oath, says: That I have knowledge of the facts, statements, and matters herein contained and the log of the well as filed and that the same are true and correct. So help me God.


(Signature) James R. Daniels

617 Union Center Bldg., Wichita, Kansas 67202
(Address)

Subscribed and sworn to before me this 6th day of December, 1972

SAUNDRA K. TAYLOR, Notary Public
My Commission Expires Sept. 5, 1976

Saundra K. Taylor
Notary Public.



WELL LOG

15-153-20144-00-00

COMPANY BUTTES GAS & OIL COMPANY

SEC. 23 T. 2S R. 32W
LOC. C NE SW

FARM MARTIN

NO. 1

RIG. NO. 8


TOTAL DEPTH 4050' RTD

COUNTY Rawlins
KANSAS

COMM. 11-25-72

COMP. 11-30-72

CONTRACTOR Murfin Drilling Company



CASING

20 10
15 8 5/8" @ 205' w/150 sx
12 6
13 5

ELEVATION 2822' KB

PRODUCTION D & A

FIGURES INDICATE BOTTOM OF FORMATIONS

Sand & Shale	0 - 120
Shale	120 - 975
Shale & Sand	975 - 1940
Shale	1940 - 2035
Sand	2035 - 2125
Shale	2125 - 2602
Anhydrite	2602 - 2636
Shale	2636 - 3058
Lime & Shale	3058 - 3729
Lime	3729 - 4050
RTD	4050

RECEIVED
STATE CORPORATION COMMISSION
JAN 24 1973
CONSERVATION DIVISION
Wichita, Kansas
1-24-73

State of Kansas }
County of Sedgwick } ss:

I, James R. Daniels of the Murfin Drilling Company

do hereby state that the above and foregoing is a true and correct copy of the log of the Martin #1 well.



James R. Daniels
JAMES R. DANIELS

Subscribed and sworn to before me this 6th day of December 19 72

Saundra K. Taylor
NOTARY PUBLIC

SAUNDRA K. TAYLOR, Notary Public
My Commission Expires: Sept. 5, 1976