

15-153-20129-00-00

STATE OF KANSAS
STATE CORPORATION COMMISSION

Form CP-4

WELL PLUGGING RECORD

Give All Information Completely
Make Required Affidavit
Mail or Deliver Report to:
Conservation Division
State Corporation Commission
211 No. Broadway
Wichita, Kansas

Rawlins County, Sec. 4 Twp. 2 Rge. 32W (E) (W)

Location as "NE/CNW/SW" or footage from lines SE SW NW

Lease Owner Chief Drilling Co., Inc.

Lease Name Goeltl Well No. 1

Office Address Suite 905 Century Plaza, Wichita, Kansas 67202

Character of Well (completed as Oil, Gas or Dry Hole) Dry Hole

Date well completed December 5, 1971 19

Application for plugging filed December 4, 1971 19

Application for plugging approved December 4, 1971 19

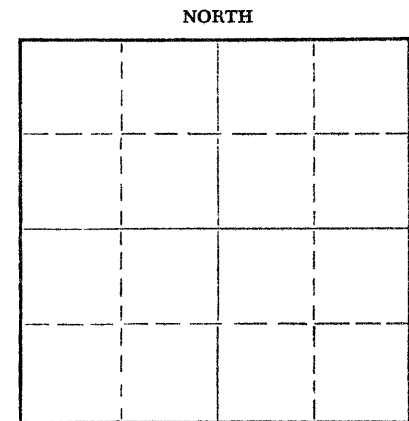
Plugging commenced December 5, 1971 19

Plugging completed December 5, 1971 19

Reason for abandonment of well or producing formation Dry Hole

If a producing well is abandoned, date of last production _____ 19

Was permission obtained from the Conservation Division or its agents before plugging was commenced? Yes



Locate well correctly on above Section Plat

Name of Conservation Agent who supervised plugging of this well W. L. Nichols

Producing formation _____ Depth to top _____ Bottom _____ Total Depth of Well 4075 Feet

Show depth and thickness of all water, oil and gas formations.

OIL, GAS OR WATER RECORDS

CASING RECORD

FORMATION	CONTENT	FROM	TO	SIZE	PUT IN	PULLED OUT
		0	276'	8 5/8"		

Describe in detail the manner in which the well was plugged, indicating where the mud fluid was placed and the method or methods used in introducing it into the hole. If cement or other plugs were used, state the character of same and depth placed, from _____ feet to _____ feet for each plug set.

Plugged through drill pipe @ 1975' w/110 sacks cement

Plugged through drill pipe @ 310' w/30 sacks cement

Plugged through drill pipe @ 40' w/10 sacks cement

RECEIVED
STATE CORPORATION COMMISSION
DEC 13 1971
CONSERVATION DIVISION
Wichita, Kansas

12-31-71

(If additional description is necessary, use BACK of this sheet)

Name of Plugging Contractor Chief Drilling Co., Inc.

Address Suite 905 Century Plaza, Wichita, Kansas 67202

STATE OF KANSAS, COUNTY OF SEDGWICK, ss.


Jim Robinson (employee of owner) or (~~owner~~) of the above-described well, being first duly sworn on oath, says: That I have knowledge of the facts, statements, and matters herein contained and the log of the above-described well as filed and that the same are true and correct. So help me God.

(Signature) Jim Robinson

Suite 905 Century Plaza, Wichita, Kansas
(Address)

SUBSCRIBED AND SWORN to before me this 10th day of December, 1971

My commission expires August 5, 1975



Virginia S. Fabian
Notary Public.

15-153-20129-00-00

RECEIVED
STATE CORPORATION COMMISSION

DEC 10 1971

CONSERVATION DIVISION

Wichita, Kansas

12-10-71

WELL LOG

CHIEF DRILLING CO., INC.
Suite 905 Century Plaza
Wichita, Kansas 67202

#1 GOELTL
SE SW NW Sec. 4-2-32W
Rawlins County, Kansas

CONTRACTOR: Company Tools
CASING RECORD: Set 267' of 8 5/8"
w/175 sacks Common
Quick Set Cement

COMMENCED: 11/26/71
COMPLETED: 12/ 5/71

<u>FORMATION</u>	<u>FROM</u>	<u>TO</u>	<u>ELEVATION</u>
Sand	0	276	2903 Gr.
Shale	276	330	2905 D.F.
Sand & Shale	330	1939	2908 K.B.
Shale & Sand	1939	2170	
Shale & Shells	2170	2654	
Anhydrite	2654	2692	
Shale	2692	3115	
Shale & Shells	3115	3315	
Shale	3315	3555	
Shale & Shells	3555	3865	
Shale & Lime	3865	3995	
Shale	3995	4075	
Total Depth	4075		

<u>FORMATION TOPS</u>			
Anhydrite	2654	+	254
Base Anhy.	2692	+	216
Oread	3766	-	858
Lansing	3814	-	906
B.K.C.	4064	-	1156
R.T.D.	4075	-	1167


STATE OF KANSAS, COUNTY OF SEDGWICK) ss:

I hereby certify that the above is a true and correct copy of the Driller's Log of the well drilled in the SE SW NW of Section 4-2-32W, Rawlins County, Kansas, to the best of my knowledge and belief.

CHIEF DRILLING CO., INC.

Jim Robinson
Jim Robinson, Office Manager

Subscribed and sworn to before me this 9th day of December, 1971



Virginia S. Fabian
Virginia S. Fabian,
Notary Public

MY COMMISSION EXPIRES:
August 5, 1975