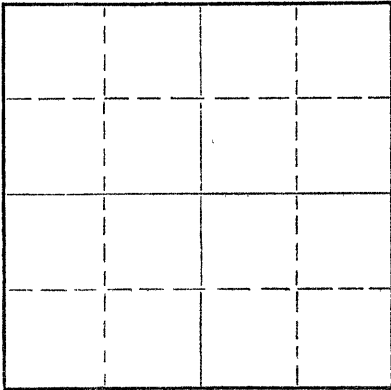


Give All Information Completely
Make Required Affidavit
Mail or Deliver Report to:
Conservation Division
State Corporation Commission
211 No. Broadway
Wichita, Kansas

WELL PLUGGING RECORD

NORTH



Locate well correctly on above Section Plat

Rawlins County. Sec. 5 Twp. 2 Rge. 32 ~~XXXXXX~~(W)
Location as "NE/CNW%SW%" or footage from lines C SE NE
Lease Owner Sam G. Harrison Oil
Lease Name Niemeth Well No. 1
Office Address 2400 Bank of the Southwest Bldg., Houston, Texas
Character of Well (completed as Oil, Gas or Dry Hole) Dry Hole
Date well completed June 27 19 64
Application for plugging filed June 27 19 64
Application for plugging approved June 27 19 64
Plugging commenced June 27 19 64
Plugging completed June 27 19 64
Reason for abandonment of well or producing formation Dry Hole

If a producing well is abandoned, date of last production _____ 19____
Was permission obtained from the Conservation Division or its agents before plugging was commenced? yes

Name of Conservation Agent who supervised plugging of this well W. L. Nichols, Morland, Kansas
Producing formation _____ Depth to top _____ Bottom _____ Total Depth of Well 4156 Feet
Show depth and thickness of all water, oil and gas formations.

OIL, GAS OR WATER RECORDS

CASING RECORD

FORMATION	CONTENT	FROM	TO	SIZE	PUT IN	PULLED OUT
Surface -	Sand & Shale	0	282	8 5/8"	252	-0-

Describe in detail the manner in which the well was plugged, indicating where the mud fluid was placed and the method or methods used in introducing it into the hole. If cement or other plugs were used, state the character of same and depth placed, from _____ feet to _____ feet for each plug set.

Plug set at 540' with 20 sacks cement.
Plug set at 240' with 20 sacks cement.
Plug set at 40' with 10 sacks cement.

RECEIVED
STATE CORPORATION COMMISSION
JUL 23 1964
CONSERVATION DIVISION
Wichita, Kansas
17-23-64

(If additional description is necessary, use BACK of this sheet)
Name of Plugging Contractor Empire Drilling Company
Address 650 Fourth National Bank Bldg., Wichita, Kansas

STATE OF KANSAS COUNTY OF SEDGWICK, ss. Dan J. Kornfeld contractor

well, being first duly sworn on oath, says: That I have knowledge of the facts, statements, and matters herein contained and the log of the above-described well as filed and that the same are true and correct. So help me God.

(Signature) [Signature]
Dan J. Kornfeld
650 4th Natl. Bank Bldg., Wichita, Kansas
(Address)

SUBSCRIBED AND SWORN to before me this 1st day of July, 19 64

My commission expires October 21, 1966.
Lucille H. Harr Notary Public.

LOG

15-153-05306-00-00

COMPANY: Sam G. Harrison Oil
 CONTRACTOR: Empire Drilling Company
 FARM: Niemeth #1
 LOCATION: C SE NE Section 5-2-32W, Rawlins County, Kansas
 COMMENCED: June 16, 1964 ELEVATION: 2977 KB
 COMPLETED: June 27, 1964 POTENTIAL: D & A


0	to	282	Surface - Sand & Shale
282	to	1990	Shale
1990	to	2380	Shale & Sandy Lime
2380	to	2525	Shale & Gypsum
2525	to	2739	Shale
2739	to	2776	Anhydrite
2776	to	2780	Shale
2780	to	3095	Shale & Shells
3095	to	3425	Lime & Shale
3425	to	3466	Lime
3466	to	3660	Lime & Shale
3660	to	3710	Lime
3710	to	3925	Lime & Shale
3925	to	3965	Lime
3965	to	3983	Lime & Shale
3983	to	4080	Lime
4080	to	4156	Lime & Shale
4156			Rotary Total Depth

RECEIVED
 STATE CORPORATION COMMISSION
 JUL 23 1964
 7-23-64
 CONSERVATION DIVISION
 Wichita, Kansas


SET: 252' of 8 5/8" with 200 sacks cement.

CERTIFICATION

I, Dan J. Kornfeld, do hereby certify that the above and foregoing is a true and correct copy of the log on the Niemeth #1, C SE NE Section 5-2-32W, Rawlins County, Kansas, as reflected by the files of Empire Drilling Company.


 Dan J. Kornfeld

Subscribed and sworn to before me, a Notary Public, within and for Sedgwick County, Kansas, this 1st day of July, 1964.


 Lucille H. Harr, Notary Public

My commission expires October 21, 1966.