

15-153-30114-00-00

STATE OF KANSAS  
STATE CORPORATION COMMISSION

Form CP-4

WELL PLUGGING RECORD

Give All Information Completely  
Make Required Affidavit  
Mail or Deliver Report to:  
Conservation Division  
State Corporation Commission  
212 No. Market  
Wichita, Kansas

Rawlins

County. Sec. 4 Twp. 2 Rge. 32 XXXXXX(W)

Location as "NE/CNW%SW%" or footage from lines C NW NE

Lease Owner Empire Drilling Company

Lease Name Goeltl Well No. 1

Office Address 650 4th Natl. Bank Bldg., Wichita, Kansas 67202

Character of Well (completed as Oil, Gas or Dry Hole) Dry Hole

Date well completed November 14 19 66

Application for plugging filed November 14 19 66

Application for plugging approved November 14 19 66

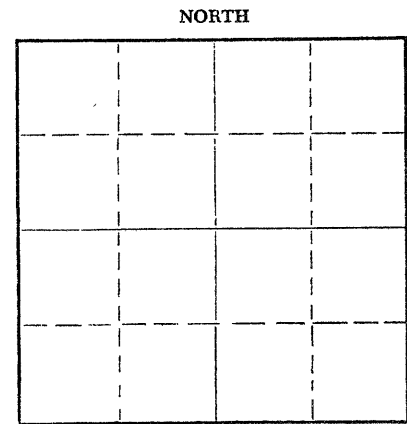
Plugging commenced November 14 19 66

Plugging completed November 14 19 66

Reason for abandonment of well or producing formation Dry Hole

If a producing well is abandoned, date of last production 19

Was permission obtained from the Conservation Division or its agents before plugging was commenced? W. L. Nichols, Morland, Kansas



Locate well correctly on above Section Plat

Name of Conservation Agent who supervised plugging of this well

Producing formation Depth to top Bottom Total Depth of Well 4140 Feet

Show depth and thickness of all water, oil and gas formations.

OIL, GAS OR WATER RECORDS

CASING RECORD

FORMATION	CONTENT	FROM	TO	SIZE	PUT IN	PULLED OUT
Surface	- Shale	0	277	8 5/8"	251'	-0-

Describe in detail the manner in which the well was plugged, indicating where the mud fluid was placed and the method or methods used in introducing it into the hole. If cement or other plugs were used, state the character of same and depth placed, from feet to feet for each plug set.

Plug set at 600' with 20 sacks cement.  
Plug set at 240' with 20 sacks cement.  
Plug set at 40' with 10 sacks cement.

RECEIVED  
STATE CORPORATION COMMISSION

NOV 28 1966

11-28-66

(If additional description is necessary, use BACK of this sheet)

Name of Plugging Contractor Empire Drilling Company  
Address 650 4th National Bank Bldg. Wichita, Kansas 67202

STATE OF KANSAS, COUNTY OF SEDGWICK, ss.  
Dan J. Kornfeld (employee, contractor or operator) of the above-described well, being first duly sworn on oath, says: That I have knowledge of the facts, statements, and matters herein contained and the log of the above-described well as filed and that the same are true and correct. So help me God.

(Signature) Dan J. Kornfeld  
650 4th Natl. Bank Bldg., Wichita, Kansas 67202  
(Address)

SUBSCRIBED AND SWORN TO before me this 21st day of November, 19 66

My commission expires September 14, 1968

Sandra Kay Peer  
Notary Public.

L O G

15-153-30114-00-00

COMPANY: Empire Drilling Company  
 CONTRACTOR: Empire Drilling Company  
 FARM: Goeltl #1  
 LOCATION: C NW NE Section 4-2-32W, Rawlins County, Kansas  
 COMMENCED: November 4, 1966  
 COMPLETED: November 14, 1966

ELEVATION: 2970 KB  
 POTENTIAL: D & A

\*\*\*\*\*

0	to	277	Surface Hole - Shale
277	to	1945	Shale
1945	to	2133	Shale, Sand, Gypsum
2133	to	2350	Sand & Shale
2350	to	2723	Shale & Gypsum
2723	to	2762	Anhydrite
2762	to	2830	Shale
2830	to	3260	Lime & Shale
3260	to	3375	Shale, Lime & Sand
3375	to	3885	Lime & Shale
3885	to	4140	Lime
4140			Rotary Total Depth

SET: 251' of 8 5/8" with 125 sacks cement.

SCHLUMBERGER ELECTRIC LOG TOPS:


Anhydrite	2723	+247
Base Anhydrite	2761	+209
Wabaunsee	3420	-450
Topeka	3742	-772
Deer Creek	3786	-816
Oread	3834	-864
Base Leavenworth	3854	-884
Douglas Sand	3862	-892
Lansing	3880	-910
Sandy Zone	3897	-927
Base Kansas City	4130	-1160
Total Depth	4142	

RECEIVED  
 STATE CORPORATION COMMISSION  
 NOV 28 1966  
 11-28-66  
 CONSERVATION DIVISION  
 Wichita, Kansas

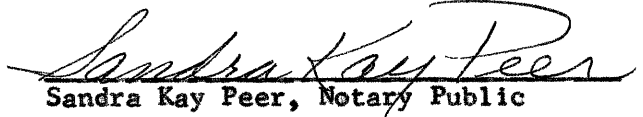
\*\*\*\*\*

C E R T I F I C A T I O N

I, Dan J. Kornfeld, do hereby certify that the above and foregoing is a true and correct copy of the log on the Goeltl #1, C NW NE Section 4-2-32W, Rawlins County, Kansas, as reflected by the files of Empire Drilling Company.

  
 Dan J. Kornfeld

Subscribed and sworn to before me, a Notary Public, within and for Sedgwick County, Kansas, this 21st day of November, 1966.

  
 Sandra Kay Peer, Notary Public

My commission expires September 14, 1968.