


15-153-20192-00-00

STATE OF KANSAS
STATE CORPORATION COMMISSION
CONSERVATION DIVISION
P. O. BOX 17027
WICHITA, KANSAS 67217

FORM CP-4

WELL PLUGGING RECORD



Locate well correctly on above Section Plat

Rawlins County. Sec. 33 Twp. 2 Rge. 33 (E) (W) X
Location as "NE/CNW&SW" or footage from lines SE SE SW
Lease Owner Empire Drilling Co.
Lease Name Ruda B Well No. #1
Office Address Box 50 Oberlin, Kansas 67749
Character of Well (completed as Oil, Gas or Dry Hole)
Date well completed 19
Application for plugging filed 19
Application for plugging approved 19
Plugging commenced 12-23-75 19
Plugging completed 12-31-75 19
Reason for abandonment of well or producing formation
If a producing well is abandoned, date of last production 19
Was permission obtained from the Conservation Division or its agents before plugging was commenced?

Name of Conservation Agent who supervised plugging of this well Gilbert Balthazor
Producing formation Depth to top Bottom Total Depth of Well 4040'
Show depth and thickness of all water, oil and gas formations.

OIL, GAS OR WATER RECORDS

CASING RECORD

FORMATION	CONTENT	FROM	TO	SIZE	PUT IN	PULLED OUT
				5 1/2"	3924'	1946.54'
				8 5/8"	211'	

Describe in detail the manner in which the well was plugged, indicating where the mud fluid was placed and the method or methods used in introducing it into the hole. If cement or other plugs were used, state the character of same and depth placed, from feet to feet for each plug set.

Made bottom hole plug back with sand to 3760'. Mixed and ran 5 sacks cement thru dump bailer.
Squeezed hole with 3 sacks hulls - 80 sacks cement and 30 sacks gel. Released plug and displaced with 50 sacks cement.

(If additional description is necessary, use BACK of this sheet)
Name of Plugging Contractor Southwest Casing Pulling Co.
Address Box 364 Great Bend, Kansas

STATE OF Kansas COUNTY OF Barton
Southwest Casing Pulling Co. (employee of owner) or (owner or operator) of the above-described well, being first duly sworn on oath, says: That I have knowledge of the facts, statements, and matters herein contained and the log of the above-described well as filed and that the same are true and correct. So help me God.

(Signature) W. C. Spencer Sec.
Box 364 Great Bend, Kansas
(Address)

Subscribed and sworn to before me this 31 day of December 1975
524 October 1976
Notary Public



RECEIVED
STATE CORPORATION COMMISSION
JAN 5 1976
CONSERVATION DIVISION
Wichita, Kansas
1-5-76

WELL LOG 15-153-20192-00-00

COMPANY Empire Drilling Company

SEC. 33 T. 2S R. 33W
LOC. 440' FSL & 2200' FWL

FARM Ruda "B" NO. 1

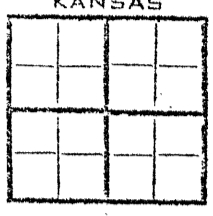
RIG. NO. 3

TOTAL DEPTH 4040'

COUNTY Rawlins
KANSAS

COMM. 10-25-74

COMP. 11-1-74



CONTRACTOR Murfin Drilling Company

CASING

30 10
15 8 5/8" @ 211' w/150 SX
12 6
10 5 1/2" @ 3924' w/225 SX

ELEVATION 2843 KB

PRODUCTION Oil

FIGURES INDICATE BOTTOM OF FORMATIONS


50	Sand & clay
880	Shale
2595	Shale - sand
2632	Anhydrite
2790	Shale
3105	Shale & lime
3263	Shale & shells
3630	Lime & shale
3760	Lime
3825	Lime & shale
3900	Lime
3930	Lime & shale
3985	Lime
4040	Lime & shale
4040	TD

RECEIVED
STATE CORPORATION COMMISSION
NOV 20 1975
1120-75
CONSERVATION DIVISION
Wichita, Kansas

State of Kansas
County of Sedgwick } ss:

I, James R. Daniels of the Murfin Drilling Company

upon certificate that the above and foregoing is a true and correct copy of the log of the Ruda "B" #1 well.



James R. Daniels

Subscribed and sworn to before me this 12th day of November 1974

BARBARA COLE, Notary Public
My Commission Expires Sept. 5, 1976

Barbara Cole
NOTARY PUBLIC