

15-153-20163-00-00

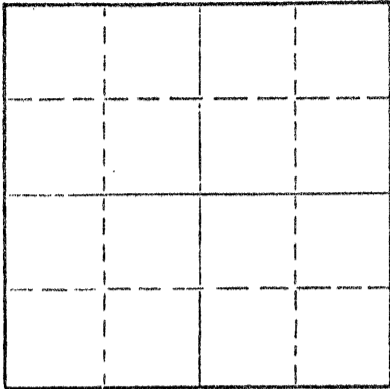
STATE OF KANSAS
STATE CORPORATION COMMISSION

Form CP-4

WELL PLUGGING RECORD

Give All Information Completely
Make Required Affidavit
Mail or Deliver Report to:
Conservation Division
State Corporation Commission

P. O. Box 17027
Wichita, Kansas 67217
NORTH



Locate well correctly on above
Section Plat

Rawlins County, Sec. 32 Twp. 2S Rge. (E) 33 (W)
Location as "NE/CNW/SE/SW" or footage from lines 2200' fWL & 2200' fSL
Lease Owner Empire Drilling Company
Lease Name Lewis "C" Well No. 1
Office Address 650 4th National Building, Wichita, Kansas
Character of Well (completed as Oil, Gas or Dry Hole) Dry Hole
Date well completed 9-27 19 73
Application for plugging filed 9-27 19 73
Application for plugging approved 9-27 19 73
Plugging commenced 9-27 19 73
Plugging completed 9-28 19 73
Reason for abandonment of well or producing formation Dry Hole

If a producing well is abandoned, date of last production _____ 19 ____
Was permission obtained from the Conservation Division or its agents before plugging was commenced? Yes

Name of Conservation Agent who supervised plugging of this well Bill Nichols, Morland, Kansas
Producing formation _____ Depth to top _____ Bottom _____ Total Depth of Well 4125 Feet
Show depth and thickness of all water, oil and gas formations.

OIL, GAS OR WATER RECORDS

CASING RECORD

FORMATION	CONTENT	FROM	TO	SIZE	PUT IN	PULLED OUT
				8 5/8"	207'	None

Describe in detail the manner in which the well was plugged, indicating where the mud fluid was placed and the method or methods used in introducing it into the hole. If cement or other plugs were used, state the character of same and depth placed, from _____ feet to _____ feet for each plug set.

1st plug @ 1925' w/110 sx
2nd plug @ 215' w/30 sx
3rd plug @ 40' w/10 sx

RECEIVED
STATE CORPORATION COMMISSION

OCT 9 1973

CONSERVATION DIVISION
Wichita, Kansas


10-9-73

(If additional description is necessary, use BACK of this sheet)

Name of Plugging Contractor Halliburton Services
Address 410 Union Center, Wichita, Kansas

STATE OF Kansas, COUNTY OF Sedgwick, ss.

Barbara R. Daniels (employee of owner) or (owner or operator) of the above-described well, being first duly sworn on oath, says: That I have knowledge of the facts, statements, and matters herein contained and the log of the above-described well as filed and that the same are true and correct. So help me God.



(Signature) [Signature]
617 Union Center, Wichita, Kansas
(Address)

SUBSCRIBED AND SWORN to before me this 5th day of October, 19 73

BARBARA COLE, Notary Public

My commission expires My Commission Expires Sept. 5, 1976

Notary Public.

15-153-20163-00-00

WELL LOG

COMPANY EMPIRE DRILLING COMPANY


SEC. 32 T. 2S R. 33W
LOC. 2200' FWL & 2200' fSL

FARM LEWIS "C" NO. 1

RIG. NO. 3
TOTAL DEPTH 4125'
COMM. 9-19-73

COMP. 9-27-73

COUNTY Rawlins
KANSAS



CONTRACTOR Murfin Drilling Company

CASING	
20	10
15	8 5/8" @ 207' w/175 SX
12	6
13	5

ELEVATION 2937' KB

PRODUCTION D & A

FIGURES INDICATE BOTTOM OF FORMATIONS

90	Sand & clay
1650	Shale
2706	Sand & shale
2741	Anhydrite
2820	Shale
3040	Shale & shells
3818	Shale - lime
3870	Lime
3880	Lime & shale
4125	Lime
4125	TD

RECEIVED
STATE CORPORATION COMMISSION

OCT 9 1973


CONSERVATION DIVISION
Wichita, Kansas

10-9-73

State of Kansas }
County of Sedgwick } ss:

I, James R. Daniels of the Murfin Drilling Company

do hereby state that the above and foregoing is a true and correct copy of the log of the Lewis "C" #1 well.



Subscribed and sworn to before me this 5th day of October 19 73

BARBARA COLE, Notary Public

My Commission Expires: My Commission Expires Sept. 5, 1976

James R. Daniels
Barbara Cole
NOTARY PUBLIC