

15-153-20325-00-00

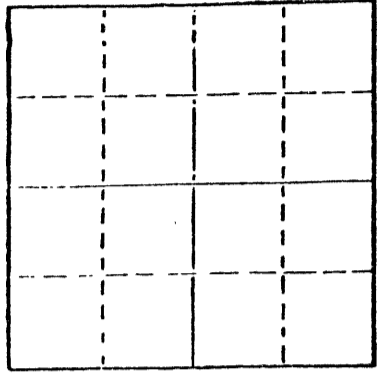
STATE OF KANSAS  
STATE CORPORATION COMMISSION

WELL PLUGGING RECORD

Give All Information Completely  
Make Required Affidavit  
Mail or Deliver Report to  
Conservation Division  
State Corporation Comm.  
245 North Water  
Wichita, KS 67202

Rawlins County, Sec. 23 Twp. 2S Rge. 33 XW  
Location as "NE/CNW $\frac{1}{4}$ SW $\frac{1}{4}$ " or footage from lines  
C NE NE

Lease Owner Empire Drilling Company  
Lease Name WICKE Well No. 1  
Office Address #1750, 125 N. Market, Wichita, KS 67202  
Character of Well (Completed as Oil, Gas or Dry Hole)  
Dry Hole



Locate well correctly on above  
Section Plat

Date Well completed June 20 1978  
Application for plugging filed June 20 1978  
Application for plugging approved June 20 1978  
Plugging commenced June 20 1978  
Plugging completed June 20 1978  
Reason for abandonment of well or producing formation

If a producing well is abandoned, date of last production 19

Was permission obtained from the Conservation Division or  
its agents before plugging was commenced? yes

Name of Conservation Agent who supervised plugging of this well Gilbert Balthazor  
Producing formation Depth to top Bottom Total Depth of Well 4495'  
Show depth and thickness of all water, oil and gas formations.

OIL, GAS OR WATER RECORDS

CASING RECORD

FORMATION	CONTENT	FROM	TO	SIZE	PUT IN	PULLED OUT
				8-5/8"	169'	-----

Describe in detail the manner in which the well was plugged, indicating where the mud fluid was placed and the method or methods used in introducing it into the hold. If cement or other plugs were used, state the character of same and depth placed, from feet to feet for each plug set.

1st plug @ 1700' w/70 sx, 50-50 posmix, 6% gel  
2nd plug @ 150' w/20 sx, 50-50 posmix, 6% gel  
3rd plug @ 40' w/10 sx, 50-50 posmix, 6% gel

RECEIVED  
STATE CORPORATION COMMISSION  
JUL 03 1978

7-3-78

(If additional description is necessary, use BACK of Conservation Division sheet)

Name of Plugging Contractor Murfin Drilling Company


STATE OF KANSAS COUNTY OF SEDGWICK, ss.  
Wm. S. Shropshire of Murfin Drilling Company (employee of owner) or (owner or operator)  
of the above-described well, being first duly sworn on oath, says: That I have knowledge of  
the facts, statements, and matters herein contained and the log of the above-described well  
as filed and that the same are true and correct. So help me God.

(Signature) Wm. S. Shropshire  
MURFIN DRILLING COMPANY  
Wm. S. Shropshire, Asst. Gen. Mgr.  
617 Union Center, Wichita, KS 67202 (Address)

SUBSCRIBED AND SWORN TO before me this 29th day of June, 19 78

Sandra Kay May  
Sandra Kay May Notary Public.

My commission expires



15-153-20325-00-00

# WELL LOG

COMPANY Empire Drilling Company

SEC. 23 T. 2S R. 33W  
LOC. C NE NE

FARM WICKE

NO. 1

RIG. NO. 2


TOTAL DEPTH 4495'

COUNTY Rawlins  
KANSAS

COMM. June 10, 1978

COMP. June 20, 1978

CONTRACTOR Murfin Drilling Company



### CASING

20	10
15	8 -5/8" @ 169' w/200 sx.
12	6
13	5

ELEVATION

PRODUCTION

FIGURES INDICATE BOTTOM OF FORMATIONS

110'	Clay & Sand	
1310'	Shale	
2703'	Shale & Sand	
2732'	Anhydrite	
3430'	Shale & Shells	
3560'	Shale & Lime	
3690'	Shale & Shells	
3811'	Shale & Lime	
3952'	Lime & Shale	
4016'	Shale & Lime	
4060'	Lime & Shale	
4320'	Shale & Lime	
4495'	Lime & Shale	RTD

RECEIVED  
JUL 3 3 1978  
7-3-78  
CONSERVATION DIVISION  
Wichita, Kansas

State of KANSAS }  
County of SEDGWICK } ss:


I, Wm. S. Shropshire of the Murfin Drilling Company

upon oath state that the above and foregoing is a true and correct copy of the log of the WICKE 1 well.

*Wm. S. Shropshire*  
Wm. S. Shropshire, Asst. Gen. Mgr.

Subscribed and sworn to before me this 29th day of June 19 78

My Commission Expires:

 SANDRA KAY MAY  
NOTARY PUBLIC  
Butler County, Kansas  
My Appt. Exp. 6-5-80

*Sandra Kay May*  
NOTARY PUBLIC  
Sandra Kay May