

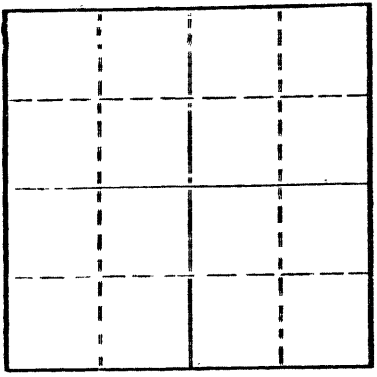
15-153-20258-00-00

STATE OF KANSAS  
STATE CORPORATION COMMISSION

Give All Information Completely  
Make Required Affidavit  
Mail or Deliver Report to  
Conservation Division  
State Corporation Commission  
245 North Water  
Wichita, KS 67202

FORM CP-4

WELL PLUGGING RECORD



Locate well correctly on above  
Section Plat

Rawlins County, Sec. 17 Twp. 2S Rge. 35 (W)  
Location as "NE/CNW/SE" or footage from lines (150' S) C NW SW  
Lease Owner Murfin Drilling Company  
Lease Name HEADRICK Well No. 1  
Office Address 617 Union Center, Wichita, Ks  
Character of Well (completed as Oil, Gas or Dry Hole) Dry Hole  
Date well completed 5/18 1976  
Application for plugging filed 5/18 1976  
Application for plugging approved 5/18 1976  
Plugging commenced 5/18 1976  
Plugging completed 5/18 1976  
Reason for abandonment of well or producing formation Dry Hole

If a producing well is abandoned, date of last production 19  
Was permission obtained from the Conservation Division or its agents before plugging was commenced? Yes

Name of Conservation Agent who supervised plugging of this well Gilbert Balthezor  
Producing formation \_\_\_\_\_ Depth to top \_\_\_\_\_ Bottom \_\_\_\_\_ Total Depth of Well 4500 Feet  
Show depth and thickness of all water, oil and gas formations.

OIL, GAS OR WATER RECORDS				CASING RECORD		
FORMATION	CONTENT	FROM	TO	SIZE	PUT IN	PULLED OUT
				8 5/8	370	None

Describe in detail the manner in which the well was plugged, indicating where the mud fluid was placed and the method or methods used in introducing it into the hole. If cement or other plugs were used, state the character of same and depth placed, from \_\_\_\_\_ feet to \_\_\_\_\_ feet for each plug set.

1st plug @ 2000' w/70 sx  
2nd plug @ 250' w/20 sx  
3rd plug @ 40' w/10 sx  
RECEIVED  
STATE CORPORATION COMMISSION  
JUN 01 1976  
CONSERVATION DIVISION  
WICHITA, KANSAS

(If additional description is necessary, use BACK of this sheet)  
Name of Plugging Contractor Halliburton  
Address Box 579, Gt. Bend, Ks 6-1-76

STATE OF Kansas COUNTY OF Sedgwick ss.  
James R. Daniels (employer or owner) or (owner or operator) of the above-described


well, being first duly sworn on oath, says: That I have knowledge of the facts, statements, and matters herein contained and the log of the above-described well as filed and that the same are true and correct. So help me God.

(Signature) James R. Daniels  
617 Union Center, Wichita, Ks (Address)

SUBSCRIBED AND SWORN TO before me this 28th day of May 1976

JOLENE S. FRISBIE, STATE NOTARY PUBLIC  
My Comm. Exp. March 13, 1979

Jolene S. Frisbie  
Notary Public.




15-153-20258-00-00

# WELL LOG

COMPANY Murfin Drilling  
 FARM HEADRICK NO. 1  
 RIG. NO. 3  
 TOTAL DEPTH 4500'  
 COMM. 5/10/76 COMP. 5/18/76  
 CONTRACTOR Murfin Drilling Company

SEC. 17 T. 2S R. 35W  
 LOC. (150' S) C NW SW

COUNTY Rawlins  
 KANSAS



CASING  
 20 10  
 15 8 5/8" @ 370' w/250 sx  
 12 6  
 13 5

ELEVATION 3254' GL  
 PRODUCTION D&A

FIGURES INDICATE BOTTOM OF FORMATIONS

290 - clay and sand  
 520 - shale  
 3270 - shale, sand  
 4500 - lime, shale  
 4500 - TD

JUN 01 1976  
 0-1-76

State of Kansas  
 County of Sedgwick } ss:

I, James R. Daniels of the Murfin Drilling Company

do hereby certify that the above and foregoing is a true and correct copy of the log of the Headrick #1 well.



Subscribed and sworn to before me this 28th day of May 19 76

JOLENE S. FRISBIE, STATE NOTARY PUBLIC  
 My Commission Expires: My Comm. Exp. March 13, 1979

James R. Daniels  
Jolene S. Frisbie  
 NOTARY PUBLIC