

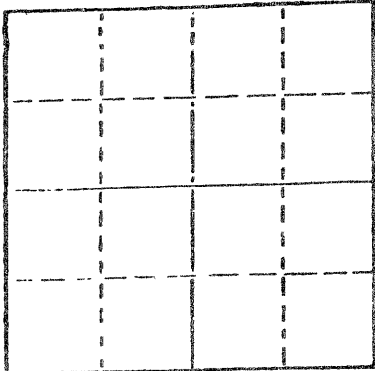
15-153-20268-00-00

STATE OF KANSAS
STATE CORPORATION COMMISSION

WELL PLUGGING RECORD

Give All Information Completely
Make Required Affidavit
Mail or Deliver Report to
Conservation Division
State Corporation Comm.
245 North Water
Wichita, KS 67202

Rawlins County. Sec. 30 Twp. 2 Rge. 35 E/W
Location as "NE/CNW 1/4 SW 1/4" or footage from lines
150' E C NE NE
Lease Owner Murfin Drilling Company
Lease Name Prentice #1 Well No.
Office Address Russell, Kansas 67665
Character of Well (Completed as Oil, Gas or Dry Hole)



Locate well correctly on above
Section Plot

Date Well completed 19
Application for plugging filed 19
Application for plugging approved 19
Plugging commenced 6/21/78 19
Plugging completed 6/27/78 19
Reason for abandonment of well or producing formation
depleted.

If a producing well is abandoned, date of last production 19
Was permission obtained from the Conservation Division or
its agents before plugging was commenced? yes

Name of Conservation Agent who supervised plugging of this well Balthazor
Producing formation Depth to top Bottom Total Depth of Well 4500
Show depth and thickness of all water, oil and gas formations.

OIL, GAS OR WATER RECORDS

CASING RECORD

FORMATION	CONTENT	FROM	TO	SIZE	PUT IN	PULLED OUT
				8-5/8	353	none
				5 1/2"	4498	3472

Describe in detail the manner in which the well was plugged, indicating where the mud fluid was placed and the method or methods used in introducing it into the hold. If cement or other plugs were used, state the character of same and depth placed, from feet to feet for each plug set.

Checked hole, Fluid at 3500' with paraffin. Pumped gas down hole to thin out oil. Sanded to 4200' and ran 4 sacks cement, loaded hole and shot pipe at 3471', spotted oil. Pipe was loose, pulled 115 joints. Pumped 3 sacks hulls, 70 sacks cement, 35 sacks gel, plug and 60 sacks cement, 50/50 pos with 6% gel.

PLUGGING COMPLETE.

(If additional description is necessary, use BACK of this sheet)

Name of Plugging Contractor KELSO CASIN GPULLING
CHASE, KANSAS

STATE OF KANSAS COUNTY OF RICE, ss.
R. DARRELL KELSO (employee of owner) or (owner or operator)
of the above-described well, being first duly sworn on oath, says: That I have knowledge of the facts, statements, and matters herein contained and the log of the above-described well as filed and that the same are true and correct. So help me God.

(Signature) *R. Darrell Kelso*
CHASE, KANSAS

(Address)

SUBSCRIBED AND SWORN TO before me this 29th day of June, 19 78

RECEIVED
STATE CORPORATION COMMISSION
JUN 30 1978
My Commission Expires
6-30-78
CONSERVATION DIVISION
Wichita, Kansas

NOTARY PUBLIC
MARGARET MELCHER
Rice County, Ks.
My Comm. Exp. Feb. 15, 1979

Margaret Melcher
Notary Public.

15-153-20268-00-00

WELL LOG

COMPANY Murfin Drilling

SEC. 30 T. 2S R. 35W
LOC. (150' E) C NE NE

FARM PRENTICE NO. 1

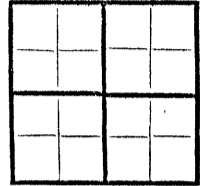
RIG. NO. 2

TOTAL DEPTH 4500'

COUNTY Rawlins
KANSAS

COMM. 10/11/76

COMP. 10/24/76



CONTRACTOR Murfin Drilling

CASING

20	10
15	8 5/8" @ 353' w/250 sx
12	6
13	5

ELEVATION 3269' KB

PRODUCTION: Producer

FIGURES INDICATE BOTTOM OF FORMATIONS

- 320 - sand, clay
- 1826 - shale
- 2495 - shale, sand
- 2810 - shale, pyrite, sand
- 3090 - sand, shale
- 3300 - shale
- 3455 - shale, shells
- 3710 - shale
- 4225 - shale, lime
- 4238 - shale
- 4278 - cored
- 4297 - shale, lime
- 4323 - cored
- 4335 - lime
- 4500 - shale, lime
- 4500 - RTD

RECEIVED
STATE CORPORATION COMMISSION

APR 17 1978


4-17-78

CONSERVATION DIVISION
Wichita, Kansas

State of Kansas
County of Sedgwick } ss:

I, Wm. S. Shropshire of the Murfin Drilling Company

upon oath state that the above and foregoing is a true and correct copy of the log of the PRENTICE #1 well.



[Signature]

Subscribed and sworn to before me this 18th day of November 19 76

JOLENE S. INISIC, STATE NOTARY PUBLIC

My Commission Expires: My Comm. Exp. March 13, 1979

[Signature]
_____ NOTARY PUBLIC