

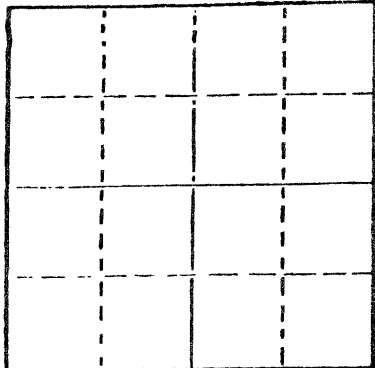
STATE OF KANSAS
STATE CORPORATION COMMISSION

WELL PLUGGING RECORD

Give All Information Completely
Make Required Affidavit
Mail or Deliver Report to
Conservation Division
State Corporation Comm.
245 North Water
Wichita, KS 67202

Rawlins County. Sec. 29 Twp. 2S Rge. 35 E/W
Location as "NE/CNW 1/4 SW 1/4" or footage from lines
150' NE of C SW NW

Lease Owner Murfin Drilling Company
Lease Name Seberger Well No. 2
Office Address 617 Union Center, Wichita, KS 67202
Character of Well (Completed as Oil, Gas or Dry Hole)
Dry Hole



Locate well correctly on above
Section Plat

Date Well completed December 3 1977
Application for plugging filed December 3 1977
Application for plugging approved December 3 1977
Plugging commenced December 3 1977
Plugging completed December 3 1977
Reason for abandonment of well or producing formation
Dry Hole

If a producing well is abandoned, date of last production
19

Was permission obtained from the Conservation Division or
its agents before plugging was commenced? yes

Name of Conservation Agent who supervised plugging of this well Gilbert Balthazor
Producing formation Depth to top Bottom Total Depth of Well 4498'
Show depth and thickness of all water, oil and gas formations.

OIL, GAS OR WATER RECORDS

CASING RECORD


FORMATION	CONTENT	FROM	TO	SIZE	PUT IN	PULLED OUT
				8-5/8"	369	none

Describe in detail the manner in which the well was plugged, indicating where the mud fluid
was placed and the method or methods used in introducing it into the hold. If cement or other
plugs were used, state the character of same and depth placed, from _____ feet to
_____ feet for each plug set.

1st plug @ 2000' w/70 sx, 50-50 posmix, 2% gel
2nd plug @ 240' w/20 sx.
3rd plug @ 40' w/10 sx.

(If additional description is necessary, use BACK of this sheet)

Name of Plugging Contractor Halliburton



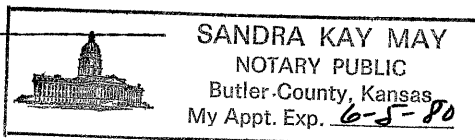
STATE OF KANSAS COUNTY OF SEDGWICK, ss.
Wm. S. Shropshire, Asst. Gen. Mgr. (employee of owner) or (owner/operator)
of the above-described well, being first duly sworn on oath, says: That I have knowledge of
the facts, statements, and matters herein contained and the log of the above-described well
as filed and that the same are true and correct. So help me God.

(Signature) Wm. S. Shropshire
Wm. S. Shropshire, Asst. Gen. Mgr.
617 Union Center, Wichita, KS 67202
(Address)

SUBSCRIBED AND SWORN TO before me this 28th day of December, 1977

Sandra Kay May
Notary Public
Sandra Kay May

My commission expires _____



WELL LOG

15-153-20306-00-00

COMPANY Murfin Drilling Company

SEC. 29 T. 2S R. 35W
LOC. 150' NE of C SW NW

FARM SEBERGER

NO. 2


RIG. NO. 2

TOTAL DEPTH 4498'

COMM. 11-25-77

COMP. 12-3-77

COUNTY Rawlins
KANSAS



CONTRACTOR Murfin Drilling Company

CASING

20	10
15	8 -5/8" @ 369' w/275 sx.
12	6
13	5

ELEVATION 3258' GL

PRODUCTION

FIGURES INDICATE BOTTOM OF FORMATIONS

320'	Clay & Sand
2600'	Shale
3099'	Shale & Sand
3137'	Anhydrite
3710'	Shale & Shells
4005'	Shale & Lime
4498'	Lime & Shale

RECEIVED
Oil & Gas Commission
DEC 29 1977
12-29-77
Oil & Gas Commission
Butler, Kansas


State of KANSAS }
County of SEDGWICK } ss:


I, Wm. S. Shropshire of the Murfin Drilling Company
upon oath state that the above and foregoing is a true and correct copy of the log of the Seberger #2 well.


Wm. S. Shropshire, Asst. Gen. Mgr.

Subscribed and sworn to before me this 28th day of December 1977

My Commission Expires:




Sandra Kay May
NOTARY PUBLIC