

15153-20183-0000

STATE OF KANSAS
STATE CORPORATION COMMISSION

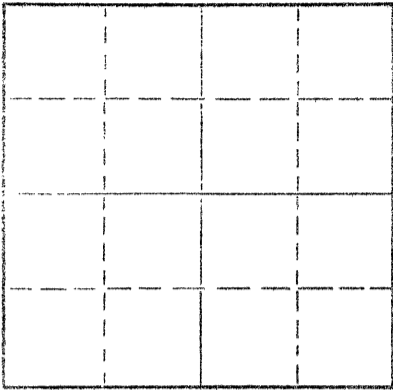
Form CP-4

Give All Information Completely
Make Required Affidavit
Mail or Deliver Report to:

WELL PLUGGING RECORD

Conservation Division
State Corporation Commission
P. O. Box 17027
Wichita, Kansas 67217
NORTH

Rawlins County. Sec. 17 Twp. 2S Rge. (E) 35 (W)
Location as "NE/CNW/SW" or footage from lines C SW NW
Lease Owner Abercrombie Drilling, Inc.
Lease Name Headrick Well No. 1
Office Address 801 Union Center, Wichita, Kansas 67202
Character of Well (completed as Oil, Gas or Dry Hole) Dry Hole
Date well completed 9-30 19 74
Application for plugging filed 9-30 19 74
Application for plugging approved 9-30 19 74
Plugging commenced 9-30 19 74
Plugging completed 10-1 19 74
Reason for abandonment of well or producing formation Dry Hole



Locate well correctly on above
Section Plat

If a producing well is abandoned, date of last production 19
Was permission obtained from the Conservation Division or its agents before plugging was commenced? Yes

Name of Conservation Agent who supervised plugging of this well Bill Nichols
Producing formation _____ Depth to top _____ Bottom _____ Total Depth of Well 4915 Feet
Show depth and thickness of all water, oil and gas formations.

OIL, GAS OR WATER RECORDS

CASING RECORD

FORMATION	CONTENT	FROM	TO	SIZE	PUT IN	PULLED OUT
				8 5/8"	334'	None

Describe in detail the manner in which the well was plugged, indicating where the mud fluid was placed and the method or methods used in introducing it into the hole. If cement or other plugs were used, state the character of same and depth placed, from _____ feet to _____ feet for each plug set.

1st plug @ 2225' w/110 sx
2nd plug @ 340' w/30 sx
3rd plug @ 40' w/10 sx

RECEIVED
STATE CORPORATION COMMISSION
OCT 11 1974
CONSERVATION DIVISION
Wichita, Kansas
10-11-74

(If additional description is necessary, use BACK of this sheet)


Name of Plugging Contractor Sun Oil Well Cementing, Inc.
Address Box 169, Great Bend, Kansas

STATE OF Kansas COUNTY OF Sedgwick, ss.
James R. Daniels (employee of owner) or ~~XXXXXXXXXXXX~~ of the above-described

well, being first duly sworn on oath, says: That I have knowledge of the facts, statements, and matters herein contained and the log of the above-described well, and that the same are true and correct. So help me God.

(Signature) James R. Daniels
617 Union Center, Wichita, Kansas
(Address)

Subscribed and sworn to before me this 10th day of October, 19 74



BARBARA COLE, Notary Public
My Commission Expires Sept. 5, 1976
Barbara Cole Notary Public.

15-153-20183-00-00

WELL LOG

COMPANY Abercrombie Drilling, Inc.

SEC. 17 T. 2S R. 35W
LOC. C SW NW

FARM Headrick NO. 1


RIG. NO. 3

TOTAL DEPTH 4915'

COMM. 9-20-74

COMP. 9-30-74

COUNTY Rawlins
KANSAS



CONTRACTOR Murfin Drilling Company

CASING

20	10
15	8 5/8" @ 334' w/225 sx
12	6
13	5

ELEVATION 3265 KB

PRODUCTION D & A

FIGURES INDICATE BOTTOM OF FORMATIONS

290	Sand & clay
1900	Shale
2713	Shale & sand
2985	Shale
3148	Shale - sand
3183	Anhydrite
3515	Shale & shells
3925	Lime & shale
4344	Lime
4388	Lime & shale
4460	Lime
4540	Lime & shale
4570	Lime
4695	Lime & shale
4779	Lime
4810	Lime - shale - sand
4875	Shale - sand
4915	Lime & shale
4915	TD

RECEIVED
STATE CORPORATION COMMISSION

OCT 11 1974


CONSERVATION DIVISION
Wichita, Kansas

10-11-74

State of Kansas }
County of Sedgwick } ss:

I, James R. Daniels of the Murfin Drilling Company

do hereby state that the above and foregoing is a true and correct copy of the log of the Headrick #1 well.



Subscribed and sworn to before me this 10th day of October 1974

BARBARA COLE, Notary Public
My Commission Expires: My Commission Expires Sept. 5, 1976

NOTARY PUBLIC