

STATE OF KANSAS
STATE CORPORATION COMMISSION

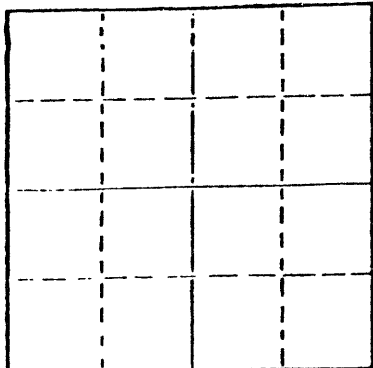
WELL PLUGGING RECORD

Give All Information Completely
Make Required Affidavit
Mail or Deliver Report to
Conservation Division
State Corporation Comm.
245 North Water
Wichita, KS 67202

Rawlins County. Sec. 13 Twp. 2S Rge. 35 E/W
Location as "NE/CNW 1/4 SW 1/4" or footage from lines
C NE NW

Lease Owner Shakespeare Oil Company
Lease Name KOPRIVA Well No. 1

Office Address Box 669, Salem, Illinois 62881
Character of Well (Completed as Oil, Gas or Dry Hole) Dry Hole



Locate well correctly on above
Section Plat

Date Well completed Feb. 19 1978
Application for plugging filed Feb. 19 1978
Application for plugging approved Feb. 19 1978
Plugging commenced Feb. 19 1978
Plugging completed Feb. 19 1978

Reason for abandonment of well or producing formation
Rotary D & A

If a producing well is abandoned, date of last production
19

Was permission obtained from the Conservation Division or
its agents before plugging was commenced? yes

Name of Conservation Agent who supervised plugging of this well Leo Massey, Hays, KS

Producing formation _____ Depth to top _____ Bottom _____ Total Depth of Well 4810'

Show depth and thickness of all water, oil and gas formations.

OIL, GAS OR WATER RECORDS

CASING RECORD

FORMATION	CONTENT	FROM	TO	SIZE	PUT IN	PULLED OUT
				8-5/8"	281'	-----

Describe in detail the manner in which the well was plugged, indicating where the mud fluid was placed and the method or methods used in introducing it into the hold. If cement or other plugs were used, state the character of same and depth placed, from _____ feet to _____ feet for each plug set.

1st plug @ 2000' w/70 sx, 50-50 posmix, 6% gel

2nd plug @ 240' w/20 sx, 50-50 posmix, 6% gel

3rd plug @ 40' w/10 sx, 50-50 posmix, 6% gel

RECEIVED
STATE CORPORATION COMMISSION

MAR 28 1978

3-28-78

CONSERVATION DIVISION
Wichita, Kansas

(If additional description is necessary, use BACK of this sheet)

Name of Plugging Contractor Murfin Drilling Company

STATE OF KANSAS COUNTY OF SEDGWICK, ss.

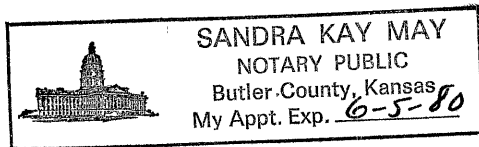
Wm. S. Shropshire of Murfin Drilling Company (employee of owner) or (owner or operator) of the above-described well, being first duly sworn on oath, says: That I have knowledge of the facts, statements, and matters herein contained and the log of the above-described well as filed and that the same are true and correct. So help me God.

(Signature) Wm. S. Shropshire
Murfin Drilling Company
617 Union Center, Wichita, KS 67202
(Address)

SUBSCRIBED AND SWORN TO before me this 23rd day of March, 1978

My commission expires _____

Sandra Kay May
Notary Public.



WELL LOG

COMPANY Shakespeare Oil Company

SEC. 13 T. 2S R. 35W

FARM KOPRIVA NO. 1

LOC. C NE NW

RIG. NO. 2


TOTAL DEPTH 4810'

COUNTY Rawlins
KANSAS

COMM. 2-8-78

COMP. 2-19-78

CONTRACTOR Murfin Drilling Company



CASING

20	10
15	8 -5/8" @ 281' w/250 sx.
12	6
13	5

ELEVATION

PRODUCTION

FIGURES INDICATE BOTTOM OF FORMATIONS

240'	Clay & Sand	
1550'	Shale	
2500'	Shale & Sand	
2760'	Shale	
3008'	Shale & Sand	
3047'	Anhydrite	
3400'	Shale	
3810'	Shale & Shells	
4025'	Shale & Lime	
4030'	Lime	
4305'	Lime & Shale	
4335'	Shale & Lime	
4535'	Lime & Shale	
4810'	Lime, Shale & Sand	RTD

RECEIVED
STATE CORPORATION COMMISSION

MAR 28 1978
3-28-78
CORPORATION DIVISION
Wichita, Kansas

State of KANSAS
County of SEDGWICK } ss:

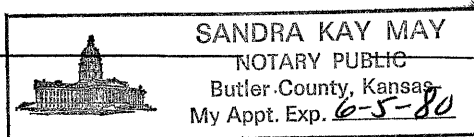
I, Wm. S. Shropshire of the Murfin Drilling Company

upon oath state that the above and foregoing is a true and correct copy of the log of the KOPRIVA #1 well.

Wm. S. Shropshire
Wm. S. Shropshire

Subscribed and sworn to before me this 23rd day of March 1978

My Commission Expires:



SANDRA KAY MAY
NOTARY PUBLIC
Butler County, Kansas
My Appt. Exp. 6-5-80

Sandra Kay May
NOTARY PUBLIC
Sandra Kay May