

TYPE

NOTICE OF INTENTION TO DRILL

C-1

TO BE FILED WITH THE STATE CORPORATION COMMISSION
PRIOR TO COMMENCEMENT OF WELL




API Number 15-153-20,232-
(For office use only) 0000

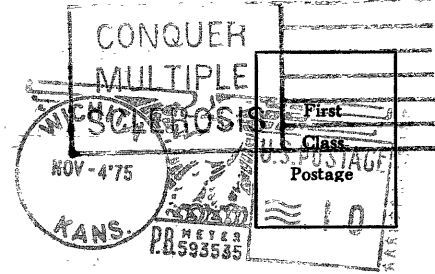
1. Operator Murfin Drilling Company
Address 617 Union Center, Wichita, Ks 67202
2. Contractor Murfin Drilling Company
Address 617 Union Center, Wichita, Ks 67202
3. Type of Equipment: Rotary XX Cable Tool _____
4. Well to be Drilled for: Oil XX Gas _____
Disposal _____ Input _____ Other _____
5. Depth of Deepest Fresh Water within 1 mile 200 ft.
6. Depth of Municipal Water Well within 3 miles None ft.
7. Depth to Protect all Fresh Water 225' ft.
8. Amount of Surface Casing to be set 275' ft.
9. Alternate No. 1 _____ No. 2 XX

Starting Date 12/1/75
County Rawlins
Sec 18 Twp 2S S Rge 35 W
Spot Location C NW SW
Nearest Lease Line 660 ft.
Lease Name FRISBIE
Well No. 1
Est. Total Depth 4550 ft.

REMARKS:

OPERATOR STATES THAT HE WILL COMPLY WITH K. S. A. 53-128

Signature of Operator  




State Corporation Commission of Kansas
Conservation Division
P. O. Box 17027
Wichita, Kansas 67217

RECEIVED
 STATE CORPORATION COMMISSION

NOV 5 1975
 11-5-75
 CONSERVATION DIVISION
 WICHITA, KANSAS

(IF PREFERRED, MAIL IN ENVELOPE)