

TYPE

NOTICE OF INTENTION TO DRILL

C-1

TO BE FILED WITH THE STATE CORPORATION COMMISSION
PRIOR TO COMMENCEMENT OF WELL

API Number 15-153-20,318
(For office use only) 00-00

1. Operator Murfin Drilling Company EM

Starting Date Feb. 25 1978

Address 617 Union Center, Wichita, KS 67202

County Rawlins

2. Contractor Murfin Drilling Company

Sec 30 Twp. 2S S Rge 35 ^{NE} W

Address 617 Union Center, Wichita, KS 67202

Spot Location C SE NE

3. Type of Equipment: Rotary X Cable Tool _____

Nearest Lease Line _____ 660 ft.

4. Well to be Drilled for: Oil X Gas _____

Lease Name PRENTICE

Disposal _____ Input _____ Other _____

5. Depth of Deepest Fresh Water within 1 mile 275 ft.

6. Depth of Municipal Water Well within 3 miles none ft.

Well No. 2

7. Depth to Protect all Fresh Water 300 ft.

8. Amount of Surface Casing to be set 350 ft.



Est. Total Depth 4500 ft.

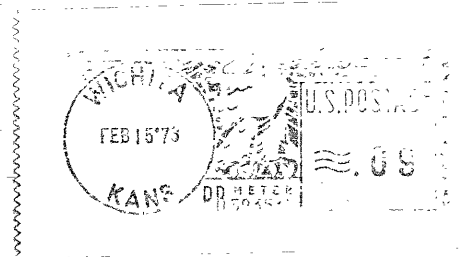
9. Alternate No. 1 _____ No. 2 X _____

REMARKS:

OPERATOR STATES THAT HE WILL COMPLY WITH K. S. A. 55-128

Signature of Operator

Jim R. Lane  



State Corporation Commission of Kansas
Conservation Division
245 North Water
Wichita, Kansas 67202

RECEIVED
STATE CORPORATION COMMISSION
FEB 16 1978
2-16-78
OFFICE OF THE ATTORNEY GENERAL
Wichita, Kansas

(IF PREFERRED, MAIL IN ENVELOPE)