

TYPE

# NOTICE OF INTENTION TO DRILL

C-1

TO BE FILED WITH THE STATE CORPORATION COMMISSION  
PRIOR TO COMMENCEMENT OF WELL

API Number 15-153-20,316  
(For office use only) 00-00

1. Operator Murfin Drilling Company & Shakespeare Oil Co.

Starting Date February 6, 1978

Address 617 Union Center, Wichita, KS 67202

County Rawlins

2. Contractor Murfin Drilling Company

Sec 13 Twp 2 S Rge 35 <sup>E</sup><sub>W</sub>

Address 617 Union Center, Wichita, KS 67202

Spot Location C NE NW

3. Type of Equipment: Rotary X Cable Tool \_\_\_\_\_

Nearest Lease Line 660 ft.

4. Well to be Drilled for: Oil X Gas \_\_\_\_\_

Disposal \_\_\_\_\_ Input \_\_\_\_\_ Other \_\_\_\_\_

Lease Name KOPRIVA

5. Depth of Deepest Fresh Water within 1 mile 275 ft.

6. Depth of Municipal Water Well within 3 miles none ft.

7. Depth to Protect all Fresh Water 300 ft.

8. Amount of Surface Casing to be set 350 ft.



Est. Total Depth 4200 ft.


9. Alternate No. 1 \_\_\_\_\_ No. 2 X

REMARKS:

OPERATOR STATES THAT HE WILL COMPLY WITH K. S. A. 55-128

Signature of Operator

*James R. Hamel*  



**State Corporation Commission of Kansas**  
**Conservation Division**  
**245 North Water**  
**Wichita, Kansas 67202**

RECEIVED  
STATE CORPORATION COMMISSION

FEB 03 1978  
2-3-78  
CONSERVATION DIVISION  
Wichita, Kansas

**(IF PREFERRED, MAIL IN ENVELOPE)**