

TYPE OR PRINT

NOTICE OF INTENTION TO DRILL

RULE 82-2-311


15-039-00125-00-00



TO BE FILED WITH THE STATE CORPORATION COMMISSION PRIOR TO COMMENCEMENT OF WELL

1. Operator Amerada Petroleum Corporation Address Box 197, Great Bend, Kansas
2. Lease name Henry May Well No. 1 County Decatur
3. Well Location C-NW-SW Sec. 32 Township 2S Range 30W
4. Well to be drilled 660 ft. from nearest lease line.
5. Drilling Contractor Jelly Reaves Drilg. Co. Address Box 1264, Cushing, Oklahoma
6. Type of equipment: Rotary Cable Tool Approx. date operation to begin April 10 19x 61
7. Well to be drilled for Oil Gas Disposal Input Estimated Total Depth of Well 4500 ft. OK
8. Depth of deepest fresh water well within one mile of location 165 ft. If none exists, write NONE
9. Ground elevation at location is approx. the same as ~~ft. higher or~~ ~~ft. lower than~~ ground elevation at water well.
10. Depth of the deepest municipal water well within three miles of location _____ ft. If none exists, write NONE
None
11. Operator states that he will set surface pipe at least 25 ft. below all Tertiary or unconsolidated deposits and, taking into consideration differences in ground elevations, that the minimum depth necessary, to the best of his knowledge and belief, to protect all fresh water zones is 200 ft. and operator agrees to set surface pipe at this location to a depth of not less than 200 ft. Alternate 1 Alternate 2 .

REMARKS:

Signature of Operator





**State Corporation Commission of Kansas
Conservation Division
500 Insurance Building
212 North Market
Wichita 2, Kansas**

**RECEIVED
STATE CORPORATION COMMISSION
04-10-1961
APR 10 1961
CONSERVATION DIVISION
Wichita, Kansas**

(IF PREFERRED, MAIL IN ENVELOPE)