

TYPE

NOTICE OF INTENTION TO DRILL

C-1

TO BE FILED WITH THE STATE CORPORATION COMMISSION
PRIOR TO COMMENCEMENT OF WELL

API Number 15-153-20,196-
(For office use only) 00-00

1. Operator Murfin Drilling Company

Starting Date February 20, 1975

County Rawlins

Sec 5 Twp 2S S Rge 32 ^{Ex} W

Address 617 Union Center, Wichita, Ks. 67202

Spot Location C NW SE

2. Contractor Murfin Drilling Company

Nearest Lease Line 660 ft.

Lease Name Nemeth

Well No. 1

Est. Total Depth 4300 ft.

Address 617 Union Center, Wichita, Ks. 67202

3. Type of Equipment: Rotary XX Cable Tool

4. Well to be Drilled for: Oil XX Gas

Disposal _____ Input _____ Other _____

5. Depth of Deepest Fresh Water within 1 mile 300 ft.

6. Depth of Municipal Water Well within 3 miles None ft.

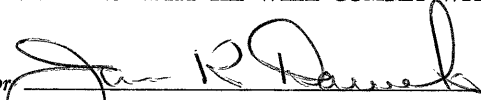

7. Depth to Protect all Fresh Water 325 ft.

8. Amount of Surface Casing to be set 350 ft.


9. Alternate No. 1 _____ No. 2 XX

REMARKS:

OPERATOR STATES THAT HE WILL COMPLY WITH K. S. A. 55-128

Signature of Operator 
James R. Daniels, MURFIN DRILLING CO. 





State Corporation Commission of Kansas
Conservation Division
P. O. Box 17027
Wichita, Kansas 67217

RECEIVED
STATE CORPORATION COMMISSION

DEC 16 1974

CONSERVATION DIVISION
Wichita, Kansas

12-16-74

(IF PREFERRED, MAIL IN ENVELOPE)