

CARDS MUST  
BE TYPED

APR 20 1981

STATE OF KANSAS  
NOTICE OF INTENTION TO DRILL

C-1  
MI-1331

TO BE FILED WITH THE STATE CORPORATION COMMISSION  
5 DAYS PRIOR TO COMMENCEMENT OF WELL


API Number 15-153-20,438-  
(For office use only) 00-00

1. Operator Trans-Western Petroleum, Inc.  
Address 1615 California St., Ste. 704  
City-State Denver, Co. Zip Code 80202

Starting Date 10 / 15 / 81  
Month Day Year

County Rawlins

2. Contractor Stoepelwerth Drilling  
Address 2005 Norris Avenue  
City-State McCook, Ne. Zip Code 69001

Sec. 18 Twp. 2 S. Rng. 36 

Exact Spot Location of Well NWNE

- 3. Type of Equipment: Rotary:  Air:  Cable Tools:
- 4. Well to be Drilled for: Oil:  Gas:  SWD:  Input:
- 5. Well Classification: Infield  Pool Ext.  Wildcat
- 6. Depth of Deepest Fresh Water within 1 mile 450 ft.
- 7. Depth of Municipal Water Well within 3 miles None ft.
- 8. Depth to Protect all Fresh Water (Table 1) 550 ft.
- 9. Amount of Surface Casing to be set 500 ft.
- 10. (Surface Casing) Alternate No. 1  Alternate No. 2

Nearest Lease Line 660'

Lease Name Knapp

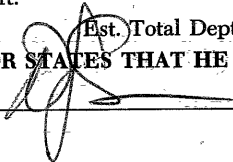
Well No. 1


Est. Total Depth 4650 ft.

\$40.00 FEE PAID  10-16-81

OPERATOR STATES THAT HE WILL COMPLY WITH K.S.A. 55-128

REMARKS: PC# 693

Signature of Operator 



**State Corporation Commission of Kansas**

**Conservation Division**

**200 Colorado Derby Bldg.**

**202 W. 1st St.**

**Wichita, Kansas 67202**

**(MAIL IN ENVELOPE)**

RECEIVED  
STATE CORPORATION COMMISSION

OCT 15 1981

CONSERVATION DIVISION  
Wichita, Kansas

10-15-81