

STATE OF KANSAS
STATE CORPORATION COMMISSION
CONSERVATION DIVISION
245 North Water
WICHITA, KANSAS 67202

Rev. 6-3-74
FORM CP-1

WELL PLUGGING APPLICATION FORM
File One Copy

RECEIVED
STATE CORPORATION COMMISSION
FEB - 7 1979
CONSERVATION DIVISION
Wichita, Kansas

API Number 15-023-20096 -00-00 (of this well)
Lease Owner BEARD OIL COMPANY
Address 2000 Classen Bldg. Suite 200 South OKC, Oklahoma 73106
Lease (Farm Name) Lewis-Federal Well No. 1-16
Well Location C SE NW Sec. 16 Twp. 2 Rge. 39 (E) (W) X
County Cheyenne Total Depth _____ Field Name Wildcat
Oil Well _____ Gas Well _____ Input Well _____ SWD Well _____ Rotary D & A X
Well Log attached with this application as required Dual Induction Focused Log and
Compensated Neutron Densilog attached
(logs were sent to Kansas Geological Survey)
Date and hour plugging is desired to begin 2-1-79 @ 2:00 P.M.

PLUGGING OF THIS WELL WILL BE DONE IN ACCORDANCE WITH K.S.A. 55-128 OF THE RULES AND REGULATIONS OF THE STATE CORPORATION COMMISSION.

Name of company representative authorized to be in charge of plugging operations:

Wayne Lowe Address Empire Motel - St. Francis, Kansas

Plugging Contractor Sun Cementing Company License No. _____

Address Oberlin, Kansas

Invoice covering assessment for plugging this well should be sent to:

Name BEARD OIL COMPANY

Address 2000 Classen Bldg. Suite 200 South OKC, Oklahoma 73106

and payment will be guaranteed by applicant or acting agent.

Signed: James W. Vater, Jr.
Applicant or Acting Agent
James W. Vater, Jr. - Vice President
Date: February 5, 1979

IMPORTANT
 Kans. Geo. Survey request
 samples on this well.

KANSAS DRILLERS LOG

S. 16 T. 2 R. 39 ^N/_W

API No. 15 — 023 County — 20,096 ⁰⁰⁻⁰⁰ Number

Loc. C SE NW

County Cheyenne

Operator
Beard Oil Co.

Address
2000 Classen Center, 200 South Okla City, Okla 73106

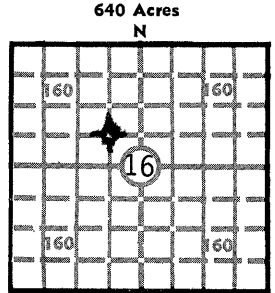
Well No. #1-16 Lease Name Lewis-Federal

Footage Location
1980 feet from (N) ~~(S)~~ line 1980 feet from ~~(E)~~ (W) line

Principal Contractor Murfin Drilling Company Geologist Jim Price

Spud Date 1-30-79 Total Depth 1400' P.B.T.D.

Date Completed 2-1-79 Oil Purchaser DRY



Elev.: Gr. 3195'

DF _____ KB 3200'

CASING RECORD

Report of all strings set — surface, intermediate, production, etc.

Purpose of string	Size hole drilled	Size casing set (in O.D.)	Weight lbs/ft.	Setting depth	Type cement	Sacks	Type and percent additives
Surface	12 1/4"	8-5/8"	24#	173'	60/40 Pozmix 50 Common	100 50	2% NaCl

LINER RECORD

PERFORATION RECORD

Top, ft.	Bottom, ft.	Sacks cement	Shots per ft.	Size & type	Depth interval
None					
TUBING RECORD			None		
Size	Setting depth	Packer set at			
None					

ACID, FRACTURE, SHOT, CEMENT SQUEEZE RECORD

Amount and kind of material used	Depth interval treated
None	
<p>RECEIVED STATE CORPORATION COMMISSION FEB - 7 1979 <u>2-7-79</u> CONSERVATION DIVISION WICHITA, KANSAS</p>	

INITIAL PRODUCTION

Date of first production <u>Dry Hole</u>		Producing method (flowing, pumping, gas lift, etc.)			
RATE OF PRODUCTION PER 24 HOURS	Oil	Gas	Water	Gas-oil ratio	
	bbls.	MCF	bbls.		CFPB
Disposition of gas (vented, used on lease or sold)			Producing interval(s)		

INSTRUCTIONS: As provided in KCC Rule 82-2-125, within 90 days after completion of a well, one completed copy of this Drillers Log shall be transmitted to the State Geological Survey of Kansas, 4150 Monroe Street, Wichita, Kansas 67209. Copies of this form are available from the Conservation Division, State Corporation Commission, 3830 So. Meridian (P.O. Box 17027), Wichita, Kansas 66217. Phone AC 316-522-2206. If confidential custody is desired, please note Rule 82-2-125. Drillers Logs will be on open file in the Oil and Gas Division, State Geological Survey of Kansas, Lawrence, Kansas 66044.

Operator		DESIGNATE TYPE OF COMP.: OIL, GAS, DRY HOLE, SWDW, ETC.:
Well No. 1	Lease Name Lewis-Federal	Dry Hole
S 16 T 2 R 39 ^{EX} _W		

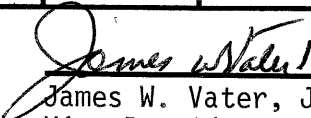
WELL LOG

Show all important zones of porosity and contents thereof; cored intervals, and all drill-stem tests, including depth interval tested, cushion used, time tool open, flowing and shut-in pressures, and recoveries.

SHOW GEOLOGICAL MARKERS, LOGS RUN, OR OTHER DESCRIPTIVE INFORMATION.

FORMATION DESCRIPTION, CONTENTS, ETC.	TOP	BOTTOM	NAME	DEPTH
Surface clay & sand	0	100	Pierre Niobrara	
Shale	100	1195		
Chalk & Lime	1195	1400		
Ran Dual Induction Focused Log from 173 to 1328				
Ran Compensated Densilog Neutron Log from 1326-700				

USE ADDITIONAL SHEETS, IF NECESSARY, TO COMPLETE WELL RECORD. 

Date Received	 _____ Signature
	James W. Vater, Jr. Vice President - Operations _____ Title
	February 5, 1979 _____ Date

State of Kansas



15-023-20096-00-00

State Corporation Commission

CONSERVATION DIVISION

(Oil, Gas and Water)
245 North Water
WICHITA, KANSAS 67202

February 2, 1979

WELL PLUGGING AUTHORITY

Well No.	1-16
Lease	Lewis-Federal
Description	C SE NW Sec. 16-2-39W
County	Cheyenne
Total Depth	1350
Plugging Contractor	Murfin Drilling Co.

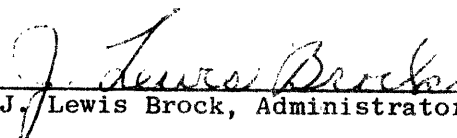
Beard Oil Co.
2000 Classen Center, 200 South
Oklahoma City, Oklahoma 73106

Gentlemen:

This is your authority to plug the above subject well in accordance with the Rules and Regulations of the State Corporation Commission.

This authority is void after 90 days from the above date.

Yours very truly,


J. Lewis Brock, Administrator

Mr. Gilbert Balthazor, P.O. Box 9, Route #1, Palco, Kansas 67657
is hereby assigned to supervise the plugging of the above
named well.