

15-133-20146-00-00

STATE OF KANSAS  
STATE CORPORATION COMMISSION  
CONSERVATION DIVISION  
P. O. BOX 17027  
Wichita, Kansas 67217

Rev. 3-15-72  
FORM CP-1

WELL PLUGGING APPLICATION FORM  
File One Copy

RECEIVED  
STATE CORPORATION COMMISSION  
FEB 16 1973  
02-16-1973  
CONSERVATION DIVISION  
Wichita, Kansas

Lease Owner BASIN PETROLEUM CORPORATION

Address 900 Fidelity Plaza, Oklahoma City, Oklahoma 73102

Lease (Farm Name) Ankle Well No. 1

Well Location NW NW NE Sec. 32 Twp. 2S Rge. 34W (E) (W)

County Rawlins Total Depth 4230' RTD Field Name

Oil Well  Gas Well  Input Well  SWD Well  Rotary D & A XXXXXXXXXX

Well Log filed with application as required Yes

Date and hour plugging is desired to begin 12:30 am 2/8/73

PLUGGING OF THIS WELL WILL BE DONE IN ACCORDANCE WITH K.S.A. 55-128 OF THE RULES AND REGULATIONS OF THE STATE CORPORATION COMMISSION.

Name of company representative authorized to be in charge of plugging operations:

Orval Bridge Address Box 288, Russell, Kansas 67665

Plugging Contractor Halliburton Services License No.


Address 410 Union Center Bldg., Wichita, Kansas 67202

Invoice covering assessment for plugging this well should be sent to:

Name Basin Petroleum Corporation

Address 900 Fidelity Plaza, Oklahoma City, Oklahoma 73102

and payment will be guaranteed by applicant or acting agent.

Signed:   
Applicant or Acting Agent  
James R. Daniels, General Manager  
Date: February 15, 1973

WELL LOG

15-153-20146-00-00

COMPANY BASIN PETROLEUM CORPORATION

SEC. 32 T. 2S R. 34W  
LOC. NW NW NE

FARM Ankle NO. 1

RIG. NO. 8


TOTAL DEPTH 4230' RTD

COUNTY Rawlins,  
KANSAS

COMM. 1-31-73

COMP. 2-7-73

CONTRACTOR Murfin Drilling Company



CASING

20 10  
15 8 5/8" @ 304' w/225 sx  
12 6  
13 5

ELEVATION

PRODUCTION D & A

FIGURES INDICATE BOTTOM OF FORMATIONS

0-115	Sand & Clay
115-1655	Shale
1655-2695	Sand & Shale
2695-2814	Shale & Shells
2814-2848	Anhydrite
2848-3150	Shale & Shells
3150-4087	Lime & Shale
4087-4180	Lime
4180-4230	Lime & Shale
4230	RTD

RECEIVED  
STATE CORPORATION COMMISSION  
FEB 16 1973  
02-16-1973  
CONSERVATION DIVISION  
Wichita, Kansas

State of Kansas  
County of Sedgwick } ss:

I, James R. Daniels, General Mgr. of the Murfin Drilling Company

do hereby state that the above and foregoing is a true and correct copy of the log of the Ankle #1 well.



James R. Daniels  
James R. Daniels, General Manager

Subscribed and sworn to before me this 15th day of February 19 73

SAUNDRA K. TAYLOR, Notary Public  
My Commission Expires Sept. 5, 1976

Saundra K. Taylor  
NOTARY PUBLIC

State of Kansas



15-153-20146-00-00

State Corporation Commission

CONSERVATION DIVISION

(Oil, Gas and Water)

P. O. Box 17027 3830 S. Meridian  
WICHITA, KANSAS 67217

February 16, 1973

WELL PLUGGING AUTHORITY

Well No.	1
Lease	Ankle
Description	NW NW NE 32-2-34W
County	Rawlins
Total Depth	4230
Plugging Contractor	Halliburton Service


Basin Petroleum Corporation  
900 Fidelity Plaza  
Oklahoma City, Oklahoma 73102

Gentlemen:

This is your authority to plug the above subject well in accordance with the Rules and Regulations of the State Corporation Commission.

This authority is void after 90 days from the above date.

Yours very truly,

  
J. Lewis Brock, Administrator

Mr. W. L. Nichols Box 157 Morland, Kansas  
is hereby assigned to supervise the plugging of the above named well.