

STATE OF KANSAS
STATE CORPORATION COMMISSION
CONSERVATION DIVISION
P. O. BOX 17027
Wichita, Kansas 67217

Rev. 3-15-72
FORM CP-1

WELL PLUGGING APPLICATION FORM
File One Copy

RECEIVED
STATE CORPORATION COMMISSION
AUG 30 1973
08-30-1973
CONSERVATION DIVISION
Wichita, Kansas

15-153-20164-0000

Lease Owner EMPIRE DRILLING COMPANY
Address 650 Fourth National Building, Wichita, Kansas 67202
Lease (Farm Name) FRANKLIN Well No. 1
Well Location 2200' fNL & 2200' fE1Sec. 9 Twp. 2S Rge. (E) 34 (W)
County Rawlins Total Depth 4144' Field Name _____
Oil Well _____ Gas Well _____ Input Well _____ SWD Well _____ Rotary D & A XX
Well Log filed with application as required Yes
Date and hour plugging is desired to begin 2:30 p.m. 8-22-73

PLUGGING OF THIS WELL WILL BE DONE IN ACCORDANCE WITH K.S.A. 55-128 OF THE RULES AND REGULATIONS OF THE STATE CORPORATION COMMISSION.

Name of company representative authorized to be in charge of plugging operations:

Orval Bridge Address Box 288, Russell, Kansas

Plugging Contractor Halliburton Services License No. _____

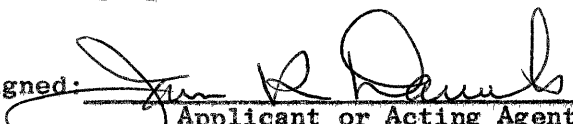
Address 410 Union Center, Wichita, Kansas 67202

Invoice covering assessment for plugging this well should be sent to:

Name Empire Drilling Company

Address 650 Fourth National Building, Wichita, Kansas 67202

and payment will be guaranteed by applicant or acting agent.

Signed: 
Applicant or Acting Agent

Date: August 29, 1973

WELL LOG

15-153-20164-00-00

COMPANY EMPIRE DRILLING COMPANY


SEC. 9 T. 2S R. 34W
LOC. 2200' fNL & 2200' fEL

FARM FRANKLIN NO. 1

RIG. NO. 3
TOTAL DEPTH 4144'
COMM. 8-15-73

COMP. 8-22-73

COUNTY Rawlins
KANSAS



CONTRACTOR Murfin Drilling Company

CASING
20 10
15 8 5/8" @ 279' w/225 sx
12 6
13 5

ELEVATION

PRODUCTION D & A

FIGURES INDICATE BOTTOM OF FORMATIONS


235 Clay & sand
2145 Shale
2953 Shale & sand
2986 Anhydrite
2988 Shale
3065 Shale - sand
3345 Shale & shells
3895 Lime & shale
4144 Lime
4144 TD

RECEIVED
STATE CORPORATION COMMISSION
AUG 30 1973
08-30-1973
CONSERVATION DIVISION
Wichita, Kansas

State of Kansas
County of Sedgwick } ss:

I, James R. Daniels of the Murfin Drilling Company

do hereby certify that the above and foregoing is a true and correct copy of the log of the Franklin #1 well.



James R. Daniels

Subscribed and sworn to before me this 29th day of August 1973

BARBARA COLE, Notary Public
My Commission Expires: My Commission Expires Sept. 5, 1976

Barbara Cole
NOTARY PUBLIC



State Corporation Commission

CONSERVATION DIVISION

(Oil, Gas and Water)

P. O. Box 17027

3830 S. Meridian

WICHITA, KANSAS 67217

15-153-20164-00-00

August 24, 1973

WELL PLUGGING AUTHORITY

Well No.	1
Lease	Franklin
Description	App SW SW NE 9-2-34W
County	Rawlins
Total Depth	4144
Plugging Contractor	Murfin Drilling Co.


Empire Drilling Company
650 4th Nat'l Bk. Bldg.,
Wichita, Kansas 67202

Gentlemen:

This is your authority to plug the above subject well in accordance with the Rules and Regulations of the State Corporation Commission.

This authority is void after 90 days from the above date.

Yours very truly,


J. Lewis Brock, Administrator

Mr. W. L. Nichols Box 157 Morland, Kansas
is hereby assigned to supervise the plugging of the above
named well.