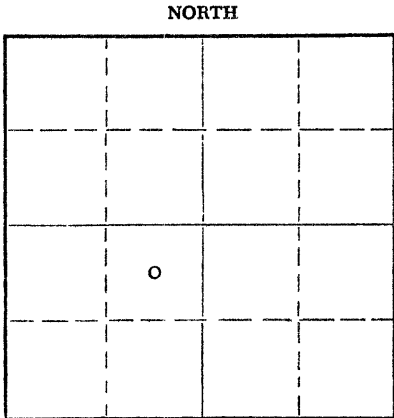


15-153-20014-00-00

Give All Information Completely
Make Required Affidavit
Mail or Deliver Report to:
Conservation Division
State Corporation Commission
211 No. Broadway
Wichita, Kansas

WELL PLUGGING RECORD



Locate well correctly on above Section Plat

Rawlins County, Sec. 32 Twp. 2S Rge. X8M (E) (W) 34W

Location as "NE/CNW&SW&" or footage from lines. C NE/4 SW/4
Lease Owner Brooks Hall Oil Corporation
Lease Name Prochazka Well No. 1
Office Address 1710 Liberty Bank Building, Oklahoma City, Okla.
Character of Well (completed as Oil, Gas or Dry Hole) Dry Hole
Date well completed 12-3 19 67
Application for plugging filed 12-3 19 67
Application for plugging approved 12-3 19 67
Plugging commenced 12-3 19 67
Plugging completed 12-3 19 67
Reason for abandonment of well or producing formation Dry Hole

If a producing well is abandoned, date of last production - 19
Was permission obtained from the Conservation Division or its agents before plugging was commenced? Yes

Name of Conservation Agent who supervised plugging of this well W. L. Nichols, Moreland, Kansas
Producing formation None Depth to top Bottom Total Depth of Well 4295 Feet
Show depth and thickness of all water, oil and gas formations.

OIL, GAS OR WATER RECORDS

CASING RECORD

FORMATION	CONTENT	FROM	TO	SIZE	PUT IN	PULLED OUT
				8-5/8"	201	None

Describe in detail the manner in which the well was plugged, indicating where the mud fluid was placed and the method or methods used in introducing it into the hole. If cement or other plugs were used, state the character of same and depth placed, from feet to feet for each plug set.

Placed 100 sx cem at 2275', filled w/mud laden material, 200 sx cem at 210', filled w/mud laden material, then placed 10 sx cem at 40'.

RECEIVED
STATE CORPORATION COMMISSION
DEC 8 1967
12-08-1967
CONSERVATION DIVISION
STATE OF KANSAS

(If additional description is necessary, use BACK of this sheet)
Name of Plugging Contractor J. O. Farmer, Inc.
Address Box 352, Russell, Kansas

STATE OF OKLAHOMA, COUNTY OF OKLAHOMA, ss. Bill Newport

(employee of owner) or (owner or operator) of the above-described well, being first duly sworn on oath, says: That I have knowledge of the facts, statements, and matters herein contained and the log of the above-described well as filed and that the same are true and correct. So help me God.

(Signature) Bill Newport
1710 Liberty Bank Bldg, Oklahoma City, Okla.
(Address)

SUBSCRIBED AND SWORN TO before me this 7th day of December, 19 67

My commission expires Dec. 8, 1970
Mary J. Myers Notary Public.

15-153-20014-00-00

STATE OF KANSAS
STATE CORPORATION COMMISSION

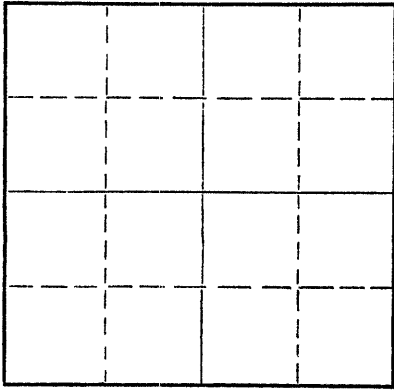
Give All Information Completely
Make Required Affidavit
Mail or Deliver Report to:
Conservation Division
State Corporation Commission
212 North Market, Insurance Bldg.
Wichita, Kansas

WELL PLUGGING RECORD

Rawlins County. Sec. 32 Twp. 2S Rge. 34W (E) (W)

Location as "NE/CNW%SW%" or footage from lines C NE, SW,
Lease Owner Brooks Hall Oil Corporation
Lease Name Prochazka Well No. 1
Office Address 1710 Liberty Bank Bldg., Oklahoma City,
Character of Well (completed as Oil, Gas or Dry Hole) Dryhole
Date well completed 12/2 19 67
Application for plugging filed 12/2 19 67
Application for plugging approved 12/2 19 67
Plugging commenced 12/2 19 67
Plugging completed 4:15 A.M. 12/2 19 67
Reason for abandonment of well or producing formation _____

NORTH



Locate well correctly on above
Section Plat

If a producing well is abandoned, date of last production _____ 19____
Was permission obtained from the Conservation Division or its agents before plugging was commenced? Yes

Name of Conservation Agent who supervised plugging of this well W. L. Nichols, Morland, Kansas
Producing formation _____ Depth to top _____ Bottom _____ Total Depth of Well 4295 Feet
Show depth and thickness of all water, oil and gas formations.


OIL, GAS OR WATER RECORDS

CASING RECORD

FORMATION	CONTENT	FROM	TO	SIZE	PUT IN	PULLED OUT

Describe in detail the manner in which the well was plugged, indicating where the mud fluid was placed and the method or methods used in introducing it into the hole. If cement or other plugs were used, state the character of same and depth placed, from _____ feet to _____ feet for each plug set.

Plug # 1 2275' 100 sx. cement
Plug # 2 210' 20 sx. cement
Plug # 3 40' 10 sx. cement
Completed: 4:15 A.M. 12/2/67
W. L. Nichols, State Plugger



(If additional description is necessary, use BACK of this sheet)

Name of Plugging Contractor John O. Farmer, Inc.
Address P.O. Box 352, Russell, Kansas 67665

STATE OF KANSAS, COUNTY OF RUSSELL, ss.
JOHN O. FARMER, President (employee of owner) or (owner or operator) of the above-described well, being first duly sworn on oath, says: That I have knowledge of the facts, statements, and matters herein contained and the log of the above-described well, and that the same are true and correct. So help me God.

(Signature) John O. Farmer
P.O. Box 352, Russell, Kansas (Address)

Subscribed and sworn to before me this 6th day of December, 19 67
My commission expires February 15, 1971
Helen Carlson Notary Public.

