

STATE OF KANSAS
STATE CORPORATION COMMISSION
CONSERVATION DIVISION
800 BITTING BUILDING
WICHITA, KANSAS

15-147-00028-00-00

WELL PLUGGING APPLICATION FORM

Well Location NE NW NE Sec. 31 Twp. 5 Rge. 17 (E) W

Field Name (if any) _____ County Phillips

Lease (Farm Name) Hoover Well No. 1

Was well log filed with application? Yes If not, explain circumstances and give available data (Use an additional sheet if necessary) _____

Date and hour plugging is desired to begin December 14, 1942

Plugging of the well will be done in accordance with the Rules and Regulations of the State Corporation Commission, or with the approval of the following exceptions: Explain fully any exceptions desired (Use an additional sheet if necessary) _____



Name of the person on the lease in charge of well for owner V. T. Smith, Head Driller Address Phillipsburg, Kansas

Name of well owner or Acting Agent R. E. Good & J. M. Floyd

Address Phillipsburg, Kansas

Invoice covering assessment for plugging this well should be sent to:
Thos. H. Allan Address 921 Union National Bank Bldg., Wichita, Kansas

and payment will be guaranteed by applicant.



Thos H. Allan
Operator or Acting Agent

Date December 23, 1942.

Casing Record

8-5/8" @ 94'


Phillips County, Kansas

Good & Floyd #1 Hoover
Loc: NE NW NE Sec. 51, T. 5, R. 17W
Commenced: 11/27/42 Comp: 12/15/42
Contractor: Thos. H. Allan
I.P. Dry & Abandoned
Elevation - 1888

15-147-000 28-00-00

0 - 103	soil & shale	3270	dense white lime
	Cemented 94' of 56#	3275	porous lime (Water)
	8-5/8" Casing w/ 40 sz.	3285	lime & shale
220	chalky shale	3290	porous lime (Water)
270	white chalk	3295	shale
530	blue shale	3305	lime
580	chalky shale	3315	cherty lime
610	limy shale	3330	red shale
680	shale blue	3335	porous lime (Water)
700	quartzsand & pyrite	3345	lime
800	shale & sandy shale	3350	porous lime (Water)
890	quartzsand (Water)	3360	shale
940	shale & pyrite	3370	lime
970	hard sandstone	3390	shale
1050	dark shale	3395	dense oolitic lime
1110	quartzsand (Water)	3402	red & green shale
1200	sand & sandy shale	3422	red sandy grit (Water)
1470	red shale & red sandy shale	3435	gray shale with lime shells
1502	anhydrite	3500	red & gray shale
1820	red sandy shale	3505	dense white lime
1950	red sandy shale & anhydrite	3510	maroon shale
2080	red shale	3525	shale & shells
2125	porous gray lime - Ft. Riley (Water)	3530	porous lime (Water)
2165	red sand	3548	red & gray shale
2335	shale & lime shells	3565	conglomerate - red sandy shale (weathered Simpson)
2370	white lime	3570	cherty & pyritic shale
2410	red shale	3585	red & green weathered shale
2445	white lime with fusulinids	3650	weathered white chert & red & green sandy sh
2460	red shale	3658	red & green Simpson shale
2490	porous oolitic lime (Water)	3661	Simpson dolomite
2725	shale & lime shells	3694	Simpson green shale
2740	sandy grit	3712	porous Arbuckle dolomite (Water)
2790	shale & shells	3712	Total Depth
2815	white fossiliferous lime		
2895	shale		
2916	sandy shale		
2925	Topeka limestone	270 (1820)	Base Fort Hays
3012	lime with shale breaks	1470 (418)	Top Anhydrite
3032	soft porous dolomitic lime (Water)	2080 (- 192)	Top Fort Riley
3055	lime	2916 (-1028)	Top Topeka
3065	shale	3145 (-1257)	Top Lansing
3090	cherty lime	3548 (-1660)	Top Conglomerate
3095	shale	3650 (-1762)	Top Simpson
3105	porous lime (Water)	3694 (-1806)	Top Arbuckle
3125	lime		
3145	shale		
3150	cherty lime		
3165	shale		
3190	porous lime (Water)		
3210	red shale		
3215	porous oolitic lime (Water)		
3225	red & green shale		
3250	lime		
3260	porous lime (Water)		

PLUGGING
FILE SEC 31-T-3-R 17W
BOOK PAGE 28 LINE 38



I certify that the above is a true and correct copy of well log on the above test.

Thos H Allan



STATE OF KANSAS
STATE CORPORATION COMMISSION
CONSERVATION DIVISION
800 BITTING BUILDING
WICHITA, KANSAS

December 18, 1942

IN REPLY PLEASE
REFER TO THIS
SUBJECT

Well No. 1
Farm Hoover
Description NE NW NE 31-8-17W
County Phillips
File 58-58

15-147-00028-00-00

Good & Flord
Phillipsberg, Kansas

Dear Sirs:

This letter is your permit to plug
the above subject well, in accordance
with the Rules and Regulations of the
STATE CORPORATION COMMISSION.

Yours very truly,

STATE CORPORATION COMMISSION

T. A. MORGAN, DIRECTOR
CONSERVATION DIVISION

HA

BY: J. P. Roberts
J. P. ROBERTS

NOTICE: C. T. Alexander
Box 445
Great Bend, Kansas