

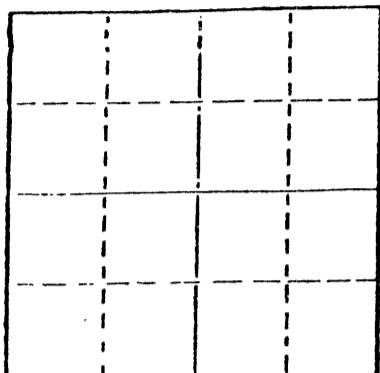
STATE OF KANSAS
STATE CORPORATION COMMISSION

WELL PLUGGING RECORD

Give All Information Completely
Make Required Affidavit
Mail or Deliver Report to
Conservation Division
State Corporation Comm.
245 North Water
Wichita, KS 67202

Phillips County, Sec. 34 Twp. 3s Rge. 18W E/W
Location as "NE/CNW 1/4 SW 1/4" or footage from lines

NE NW NW
Lease Owner Arrowhead Petroleum, Inc.
Lease Name Miller Well No. 1
Office Address Box 8287, Munger Station, Wichita, KS 6720
Character of Well (Completed as Oil, Gas or Dry Hole)



Locate well correctly on above Section Plat

Dry Hole
Date Well completed 8-15-80 19
Application for plugging filed 8-15-80 19
Application for plugging approved 8-15-80 19
Plugging commenced 8-15-80 19
Plugging completed 8-15-80 19
Reason for abandonment of well or producing formation

Dry Hole
If a producing well is abandoned, date of last production
N/a 19

Was permission obtained from the Conservation Division or its agents before plugging was commenced? yes

Name of Conservation Agent who supervised plugging of this well Marion Schmidt
Producing formation _____ Depth to top _____ Bottom _____ Total Depth of Well 3575
Show depth and thickness of all water, oil and gas formations.

OIL, GAS OR WATER RECORDS

CASING RECORD

FORMATION	CONTENT	FROM	TO	SIZE	PUT IN	PULLED OUT
Sand				8 5/8	251'	

Describe in detail the manner in which the well was plugged, indicating where the mud fluid was placed and the method or methods used in introducing it into the hold. If cement or other plugs were used, state the character of same and depth placed, from _____ feet to _____ feet for each plug set.

1050' 70 sx

240' 25 sx

40' 10 sx

RH 5 sx

50 -50 PAZ 6% gel

RECEIVED
STATE CORPORATION COMMISSION

AUG 18 1980

CONSERVATION DIVISION
Wichita, Kansas

5-18-80

(If additional description is necessary, use BACK of this report)

Name of Plugging Contractor _____ Service Company _____


STATE OF Kansas COUNTY OF Sedgwick, ss.

Paul A. Seymour, III (employee of owner) or (owner or operator)

of the above-described well, being first duly sworn on oath, says: That I have knowledge of the facts, statements, and matters herein contained and the log of the above-described well as filed and that the same are true and correct. So help me God.

(Signature) Paul A. Seymour III
Box 8287, Munger Station, Wichita, KS 67208
(Address)

SUBSCRIBED AND SWORN TO before me this 15th day of August, 19 80



Ruth M. Bassett Notary Public.

My commission expires May 30, 1983

15-147-20283-00-00

BIG SPRINGS DRILLING, INC.

P.O. BOX 8287
MUNGER STATION
WICHITA, KANSAS 67208

SUITE 29 • 400 NORTH WOODLAWN • (316) 681-1732

August 15, 1980

DRILLERS LOG

Re: Miller # 1
NE NW NW
Sec. 34-Twp 3s-Rq 18W
Phillips County, Kansas

OPERATOR: Arrowhead Petroleum, Inc.
CONTRACTOR: Big Springs Drilling, Inc.
COMMENCED: 8-8-80
COMPLETED: 8-15-80

Surface Pipe: Set 251' of 8 5/8" w/175 sx Common 2% gel 3% ccl

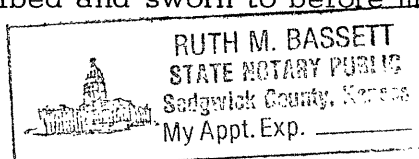
0	251	Sand, Clay, & Shale
251	1501	Shale and Sand
1501	1528	Anhydrite
1528	2672	Shale
2672	3085	Shale and Lime
3085	3575	Lime
3575		RTD

We certify that the above and foregoing is a true and correct copy of the log on the # 1 Miller located in Phillips County, Kansas.

BIG SPRINGS DRILLING, INC.

Paul A. Seymour III
Paul A. Seymour, III

Subscribed and sworn to before me this 15th day of August, 1980.



My Commission Expires:

May 30, 1983

Ruth M. Bassett
RECEIVED M. Bassett Notary Public
STATE CORPORATION COMMISSION

AUG 18 1980
CONSERVATION DIVISION
Wichita, Kansas

8-18-80