

15-147-00670-00-00

STATE OF KANSAS
STATE CORPORATION COMMISSION

WELL PLUGGING RECORD

Give All Information Completely
Make Required Affidavit
Mail or Deliver Report to:
Conservation Division
State Corporation Commission
800 Biting Building
Wichita, Kansas

Phillips County. Sec. 12 Twp. 3 Rge. (E) 19 (W)

Location as "NE/CNW $\frac{1}{4}$ SW $\frac{1}{4}$ " or footage from lines C/S $\frac{1}{2}$ SW $\frac{1}{4}$ SW $\frac{1}{4}$

Lease Owner D. G. Hansen

Lease Name Kaiser Well No. 1

Office Address Box 195, Logan, Kansas

Character of Well (completed as Oil, Gas or Dry Hole) Dry Hole

Date well completed 3-6-52 19

Application for plugging filed 3-6-52 19

Application for plugging approved 3-6-52 19

Plugging commenced 3-6-52 19

Plugging completed 3-6-52 19

Reason for abandonment of well or producing formation

If a producing well is abandoned, date of last production 19

Was permission obtained from the Conservation Division or its agents before plugging was commenced? Yes

Name of Conservation Agent who supervised plugging of this well Mr. Eldon Petty

Producing formation Depth to top Bottom Total Depth of Well 3400 Feet

Show depth and thickness of all water, oil and gas formations.

OIL, GAS OR WATER RECORDS

CASING RECORD

Formation	Content	From	To	Size	Put In	Pulled Out
				8-5/8"	166'	None

Describe in detail the manner in which the well was plugged, indicating where the mud fluid was placed and the method or methods used in introducing it into the hole. If cement or other plugs were used, state the character of same and depth placed, from feet to feet for each plug set.

15 Sx Cement @ 166'
10 Sx on top

(If additional description is necessary, use BACK of this sheet)

Name of Plugging Contractor Lewis Drilling Company

Address 607 Union National Bank Bldg., Wichita, Kansas

STATE OF KANSAS, COUNTY OF SEDGWICK, ss.

L. L. Bailey (employee of owner) or (owner or operator) of the above-described well,

being first duly sworn on oath, says: That I have knowledge of the facts, statements, and matters herein contained and the log of the above-described well as filed and that the same are true and correct. So help me God.


(Signature) L. L. Bailey

607 Union National Bank Bldg., Wichita, Kansas (Address)

SUBSCRIBED AND SWORN to before me this 10 day of March, 1952

Arthur P. Derrington
Notary Public

My commission expires August 20, 1952



Rec'd
3-25-52

WELL LOG

15-147-00670-00-00

COMPANY D. G. Hansen

SEC. 12 T. 3 R. 19W

FARM Kaiser NO. 1

LCC. c/s/s s/s/s

TOTAL DEPTH 3400'


COMM. 2-26-52

COMP. 3-6-52

COUNTY Phillips KANSAS

SHOT OR TREATED
CONTRACTOR Lewis Drilling Co.

ISSUED



CASING

20 - 10
15 - 8-5/8" 166'
12 - 6
13 - 5


ELEVATION

PRODUCTION

FIGURES INDICATE BOTTOM OF FORMATIONS

- 0 - 165 Sand & Blue Shale
- 165 - 190 Blue Shale
- 190 - 830 Shale & Sand
- 830 - 1090 Hard Sand
- 1090 - 1520 Sandy Shale
- 1520 - 1550 Anhydrite
- 1550 - 2210 Shale & Lime Stks.
- 2210 - 2350 Shale & Lime Chert
- 2350 - 3140 Shale & Lime
- 3140 - 3280 Lime
- 3280 - 3400 Shale & Lime
- 3400 - TD

3-25-52



State of KANSAS
County of SEDGWICK } SS:

I, L. L. Bailey of the Lewis Drilling Company

upon oath state that the above and foregoing is a true and correct copy of the log of the Kaiser #1 well.

L. L. Bailey

Subscribed and sworn to before me this 10 day of March 1952.

My Commission Expires: August 20, 1952.

Arthur R. Herrington
NOTARY PUBLIC