

OR
FORMATION PLUGGING RECORD

Strike out upper line when reporting plugging off formations.

If a producing well is abandoned, date of last production.....19.....
Was permission obtained from the Conservation Division or its agents before plugging was com-
menced? Yes.....

OIL, GAS OR WATER RECORDS

CASING RECORD

[illegible]

Describe in detail the manner in which the well was plugged, indicating where the mud fluid was placed and the method or methods used in introducing it into the hold. If cement or other plugs were used, state the character of same and depth placed, from 36.10 feet to 0 feet for each plug set.

Filled hole with heavy mud to 180'.
Set bridging plug at 180'.
Placed 15 sacks cement on top of plug at 180'.
Filled hole with mud to 35'.
Set bridging plug at 350'.
Placed 1/2 sack Hulls and 10 sacks cement on top of plug at 35' to
top of hole.

STATE DEPT. 8-30-51
AUG 30 1951

(If additional description is necessary, use BACK of this sheet)

Correspondence regarding this well should be addressed to.....Octave LeBlanc
Address.....310 East Second Street
.....Hoisington, Kansas

STATE OF KANSAS, COUNTY OF RUSSELL, ss.
O. G. STEARNS (employee of owner) or (owner or operator) of the above-described well,
being first duly sworn on oath, says: That I have knowledge of the facts, statements, and matters herein contained and the log of the above-described well as filed and that the same are true and correct. So help me God. *Witness my hand and seal this 11th day of May, 1934.*

(Signature) _____

Russell, Kansas
(Address)

SUBSCRIBED AND SWORN TO before me this 28th day of August, 1951

My commission expires June 20, 1953.

22-237 7-47-10M

PLUGGING
FILE SEC 1 T 3 R 1914
BOOK PAGE 106 LINE 20

BEYERLEIN #1

Operator: Octave LeBlanc
 Contractor: Stearns Drilling Company
 Commencement Date: August 17, 1951
 Completion Date: August 27, 1951

Location: C-SE/4 SE/4,
 Section 1-35-19W, Phillips
 County, Kansas

Casing Record:


8-5/8" 210.29 feet w/115 sacks

WELL LOG


Soil, Sand and Clay	0	135
Shale	135	203
Shale and Shells	203	975
Red Bed	975	1665
Anhydrite	1665	1695
Red Bed, Shale and Shells	1695	1950
Shale and Shells	1950	2280
Lime and Shale	2280	2500
Shale and Lime	2500	2795
Shale	2795	2940
Lime and Shale	2940	3200
Lime	3200	3450
Lime and Shale	3450	3489
Lime	3489	3540
Shale and Lime	3540	3610
<u>Total Depth</u>	3610	

State of Kansas)
 County of Russell) ss


I hereby certify that the above information is true and correct to the best of my knowledge.



Subscribed and Sworn to before me this 28th day of August, 1951.


 Notary Public

My Commission Expires: June 20, 1953



406-20-195

8-30-51