

15-147-00667-00-00

STATE OF KANSAS  
STATE CORPORATION COMMISSION

WELL PLUGGING RECORD

Give All Information Completely  
Make Required Affidavit  
Mail or Deliver Report to:  
Conservation Division  
State Corporation Commission  
800 Bittling Building  
Wichita, Kansas

Phillips

County. Sec. 2 Twp. 3 Rge. (E) 19 (W)

Location as "NE/CNW $\frac{1}{4}$ /SW $\frac{1}{4}$ " or footage from lines ~~SW $\frac{1}{4}$  SW $\frac{1}{4}$  NE $\frac{1}{4}$~~  NE $\frac{1}{4}$  SE $\frac{1}{4}$  SW $\frac{1}{4}$

Lease Owner Lewis Drilling Company

Lease Name Preuss "A" Well No. A1

Office Address 607 Union National Bank Bldg., Wichita, Kansas

Character of Well (completed as Oil, Gas or Dry Hole) Dry Hole

Date well completed 12-17-51 19

Application for plugging filed 12-17-51 19

Application for plugging approved 12-22-51 19

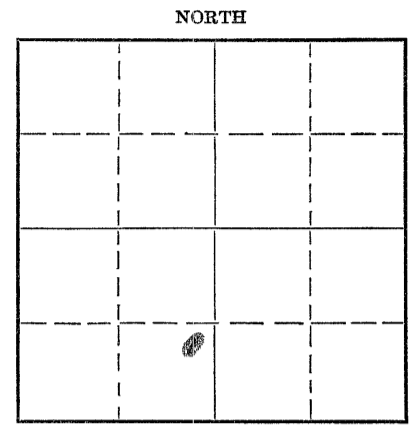
Plugging commenced 12-17-51 19

Plugging completed 12-17-51 19

Reason for abandonment of well or producing formation Dry Hole

If a producing well is abandoned, date of last production 19

Was permission obtained from the Conservation Division or its agents before plugging was commenced? Yes



Locate well correctly on above Section Plat

Name of Conservation Agent who supervised plugging of this well Mr. Eldon Petty

Producing formation Depth to top Bottom Total Depth of Well 3402 Feet

Show depth and thickness of all water, oil and gas formations.


OIL, GAS OR WATER RECORDS

CASING RECORD

Formation	Content	From	To	Size	Put In	Pulled Out
				8 5/8"	149	None

Describe in detail the manner in which the well was plugged, indicating where the mud fluid was placed and the method or methods used in introducing it into the hole. If cement or other plugs were used, state the character of same and depth placed, from feet to feet for each plug set.

Bottom plug @ 140' with 15 Sx Cement  
Top Plug @ 40' with 10 Sx Cement



Name of Plugging Contractor Lewis Drilling Company  
Address 607 Union National Bank Bldg., Wichita, Kansas

STATE OF KANSAS, COUNTY OF SEDGWICK, ss.  
L. L. Bailey (employee of owner) or (owner or operator) of the above-described well,

being first duly sworn on oath, says: That I have knowledge of the facts, statements, and matters herein contained and the log of the above-described well as filed and that the same are true and correct. So help me God.


(Signature) L. L. Bailey

607 Union National Bank Bldg., Wichita, Kansas (Address)

SUBSCRIBED AND SWORN to before me this 22 day of December, 1951.

Arthur P. Derrington Notary Public.

My commission expires August 20, 1952.



23-8390-s 6-51-20M

# WELL LOG 15-147-00667-0000

COMPANY **Lewis Drilling Co., et al**

SEC. 2 T. 38 R. 19W

FARM **Preuss "A"** NO. **A1**

LOC. ~~SW 1/4 SE 1/4 NE 1/4~~  
**NE SE SW**

TOTAL DEPTH **3402**

COMM. **12-8-51**


COMP. **12-17-51**

COUNTY **Phillips**  
KANSAS

SHOT OR TREATED

CONTRACTOR **Lewis Drilling Co.**

ISSUED



CASING

20	10	
15	<b>XK 8 5/8"</b>	<b>149'</b>
12	6	
13	5	

ELEVATION

PRODUCTION

FIGURES INDICATE BOTTOM OF FORMATIONS

0 -	530	Shale
530 -	1370	Shale, Sand
1370 -	1590	Shale
1590 -	2070	Shale & Shells
2070 -	2430	Shale & Lime Stks
2430 -	2530	Shale & Lime
2530 -	2830	Broken Lime
2830 -	2965	Shale & Shells
2965 -	3180	Shale & Lime
3180 -	3225	Lime
3225 -	3270	Shale & Lime
3270 -	3402	Lime
3402 -	TD	

**RECEIVED**  
STATE CORPORATION COMMISSION  
DEC 31 1951  
CONSERVATION DIVISION  
Wichita, Kansas  
*12-31-51*

State of KANSAS }  
County of SEDGWICK } SS:

I, L. L. Bailey of the Lewis Drilling Company  
upon oath state that the above and foregoing is a true and correct copy of the log of the Preuss #A1 well.

**PLUGGING**  
FILE NO. 21-3-19W  
BOOK PAGE 137-43

L. L. Bailey

Subscribed and sworn to before me this 26th day of December 19 51.

My Commission Expires: August 20, 1952.

Arthur R. Derrington  
NOTARY PUBLIC