

STATE OF KANSAS  
STATE CORPORATION COMMISSION  
CONSERVATION DIVISION  
245 North Water  
WICHITA, KANSAS 67202

Rev. 6-3-74  
FORM CP-1

WELL PLUGGING APPLICATION FORM  
File One Copy

RECEIVED  
STATE CORPORATION COMMISSION

OCT 13 1978  
10-13-78  
CONSERVATION DIVISION  
Wichita, Kansas

API Number 15 - 147 - 20,244 -00-00 (of this well)  
Lease Owner Petroleum Management Inc., (PMI)  
Address Box 56 Plainville, Kansas 67663  
Lease (Farm Name) Veeh Well No. #2  
100' N  
Well Location NW SE SE Sec. 26 Twp. 3S Rge. (E) 19 (W)   
County Phillips Total Depth 3418' Field Name   
Oil Well  Gas Well  Input Well  SWD Well  Rotary D & A X  
Well Log attached with this application as required Yes  
Date and hour plugging is desired to begin 10:45 P.M. October 3, 1978

PLUGGING OF THIS WELL WILL BE DONE IN ACCORDANCE WITH K.S.A. 55-128 OF THE RULES AND REGULATIONS OF THE STATE CORPORATION COMMISSION.

Name of company representative authorized to be in charge of plugging operations:

Don Keener Address 2305 Walnut, Hays, Ks. 67601

Plugging Contractor Pioneer Drilling Company, Inc. License No.


Address 308 West Mill Plainville, Kansas 67663

Invoice covering assessment for plugging this well should be sent to:

Name Petroleum Management Inc., (PMI)

Address Box 56 Plainville, Kansas 67663

and payment will be guaranteed by applicant or acting agent.

Signed:   
Applicant or Acting Agent

Date: October 11, 1978

15-147-20244-00-00

RECEIVED  
STATE CORPORATION COMMISSION

OCT 13 1978  
10-13-78  
OCCASIONAL DEPARTMENT  
TREASURER

WELL LOG

OPERATOR: Petroleum Management Inc., (PMI)

WELL NAME: Veeh #2 LOCATION: 100' N NW SE SE 26-3S-19W

COUNTY: Phillips STATE: Kansas

WELL COMMENCED: September 26, 1978 WELL COMPLETED: October 3, 1978

ELEVATION: 2043' GL 2048' KB TOTAL DEPTH: 3418'

PRODUCTION: Dry Hole RIG NO: #1

CASING - 8-5/8": 197' of 28# cemented with 150 sxs 50-50 poz 2% gel 3% cc  
5-1/2": \_\_\_\_\_

ALL MEASUREMENTS TAKEN FROM THE TOP OF ROTARY BUSHING:

FROM	TO	FORMATION	DEVIATION FROM VERTICAL	REMARKS:
0	46'	sand and shale		
46'	206'			
206'	960'	shale and sand		
960'	1010'	sand		
1010'	1562'	sand and shale		
1562'	1570'			
1564'	1590'	Anhydrite		
1590'	2165'	sand and shale		
2165'	2372'	lime and shale		
2372'	2498'	shale		
2498'	2665'	lime and shale		
2665'	2838'	lime and shale		
2838'	2972'	lime and shale		
2972'	3055'	lime and shale		
3055'	3233'	lime and shale		
3233'	3280'	lime		
3280'	3295'			
3295'	3418'	lime and shale		
3418'	RTD			

STATE OF KANSAS  
COUNTY OF

The undersigned hereby certifies that to the best of his knowledge and belief, the above facts are true and correct

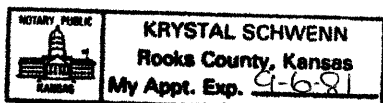
PIONEER DRILLING CO. INC.

By [Signature]

SUBSCRIBED AND SWORN TO, BEFORE ME, This 6th day of Oct., 1978.

MY COMM. EXP. SEPT. 6, 1981.

[Signature]  
KRYSTAL SCHWENN - NOTARY PUBLIC



State of Kansas



15-147-20244-00-00

*State Corporation Commission*

**CONSERVATION DIVISION**

(Oil, Gas and Water)  
245 North Water  
WICHITA, KANSAS 67202

October 5, 1978

WELL PLUGGING AUTHORITY

Well No.	2
Lease	Veeh
Description	100'N NW SE SE Sec. 26-3-19W
County	Phillips
Total Depth	3418
Plugging Contractor	Pioneer Drilling

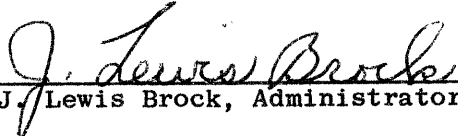
Petroleum Management, Inc.  
400 North Woodlawn, Suite 201  
Wichita, Kansas 67208

Gentlemen:

This is your authority to plug the above subject well in accordance with the Rules and Regulations of the State Corporation Commission.

This authority is void after 90 days from the above date.

Yours very truly,

  
J. Lewis Brock, Administrator

~~Mr. Leo Massey, 109 West 15th, Hays, Kansas 67601~~  
is hereby assigned to supervise the plugging of the above named well.