

15-137-00729-00-00

STATE OF KANSAS
STATE CORPORATION COMMISSION
CONSERVATION DIVISION
~~800 BITTING BUILDING~~ 211 - Broadway
WICHITA, KANSAS

WELL PLUGGING APPLICATION FORM
File One Copy

Lease Owner Jones, Shelburne & Farmer, Inc. Address 370 West Wichita Ave. Russell, Kansas
(Applicant)

Lease (Farm Name) Carr - Sneed Well No. 1

Well Location NW NW SE 16W Sec. 31 Twp. 3 Rge. 23 ~~(E)~~-(W) X

County Norton Field Name (if any) Norton

Total Depth 3773 Oil X Gas Dry Hole

Was well log filed with application? Yes If not, explain:

Date and hour plugging is desired to begin Soon

Plugging of the well will be done in accordance with the Rules and Regulations
of the State Corporation Commission.

Name of the person on the lease in charge of well for owner

Harold A. Carlson Address Russell, Kansas

Plugging Contractor Jones, Shelburne & Farmer, Inc.

Plugging Contractor's License No.

Address 370 West Wichita Avenue, Russell, Kansas

Invoice covering assessment for plugging this well should be sent to

Jones, Shelburne & Farmer, Inc. Address 370 W. Wichita Ave., Russell, Kansas

and payment will be guaranteed by applicant.

John W. Farmer
Applicant or Acting Agent

Date September 12, 1957

STATE OF KANSAS
CONSERVATION DIVISION
Wichita, Kansas
SEP 16 1957

9-16-57

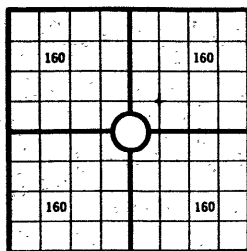
PLUGGING
FILE SEC. 31 T. 3 R. 23 W
BOOK PAGE 45 LINE 23

OPERATOR Jones, Shelburne & Farmer, Inc.

FORMATION RECORD

ADDRESS Russell, Kansas

Give detailed description and thickness of all formations drilled through, contents of sand, whether dry, water, oil or gas.

640 Acres
N

Locate well correctly

COUNTY Norton, SEC 31, TWP 3, RGE 23
 COMPANY OPERATING Jones, Shelburne & Farmer, Inc.
 OFFICE ADDRESS Russell, Kansas
 FARM NAME Carr-Sneed WELL NO. #1
 DRILLING STARTED 9-20, 1953 DRILLING FINISHED 9-27, 1953
 DATE OF FIRST PRODUCTION _____ COMPLETED _____
 WELL LOCATED NW 1/4 SE 1/4, North of South
 Line and _____ ft. East of West Line of Quarter Section
 Elevation (Relative to sea level) DERRICK FLOOR 2445 GROUND _____
 CHARACTER OF WELL (Oil, gas or dryhole) Oil

OIL OR GAS SANDS OR ZONES

Name	From	To	Name	From	To
1			4		
2			5		
3			6		

Perforating Record If Any

Shot Record

Formation	From	To	No. of Shots	Formation	From	To	Size of Shot

CASING RECORD

Amount Set				Amount Pulled				Packer Record			
Size	Wt.	Thds.	Make	Ft.	In.	Ft.	In.	Size	Length	Depth Set	Make
8	5/8			280							
5	1/2			3771							

Liner Record: Amount _____ Kind _____ Top _____ Bottom _____

CEMENTING AND MUDDING

Size	Amount Set		Sacks Cement	Chemical		Method of Cementing	Amount	Mudding Method	Results (See Note)
	Ft.	In.		Gal.	Make				
5/8	280		125						
1/2	3771		25						

Note: What method was used to protect sands if outer strings were pulled? _____

NOTE: Were bottom hole plugs used? _____ If so, state kind, depth set and results obtained. _____

TOOLS USED

Rotary Tools were used from _____ feet to _____ feet. Cable tools were used from _____ feet to _____ feet, and from _____ feet to _____ feet, and from _____ feet to _____ feet.

Type Rig _____

INITIAL PRODUCTION TEST

Describe initial test: whether by flow through tubing or casing or by pumping _____

Amount of Oil Production _____ bbls. Size of choke, if any _____ Length of test _____ Water

Production _____ bbls. Gravity of oil _____ Type of Pump if pump is used, describe _____

Formation	Top	Bottom	Formation	Top	Bottom
Shale & Sand	0	278			
Shale	280	380			
Shale & Shells	380	995			
Sand & Shale	995	1035			
Shale & Shells	1035	1665			
Sand	1665	1775			
Red Bed	1775	2031			
Anhydrite	2031	2062			
Shale & Shells	2062	2525			
Line & Shale	2525	3260			
Shale & Lime	3260	3410			
Lime & Shale	3410	3773			

TOPS:

Elevation
 Weebner
 Toronto
 Lansing
 Arbuckle
 T. D.

2447 R. B.
 3479
 3502
 3516
 3770
 3773

15-137-00729-00-00

PLUGGING
 FILE SEC. 31 T. 3 R. 23W
 BOOK PAGE 45 LINE 23

9-16-59

I, the undersigned, being first duly sworn upon oath, state that this well record is true, correct and complete according to the records of this office and to the best of my knowledge and belief.

Name and title of representative of company

Subscribed and sworn to before me this _____ day of _____, 19_____

My Commission expires _____ Notary Public.

WELL NO. #1 COUNTY Norton SEC. 31, TWP. 3, RGE. 23 FARM NAME Carr-Sneed



STATE OF KANSAS
 STATE CORPORATION COMMISSION
 CONSERVATION DIVISION
 211 NORTH BROADWAY
 WICHITA, KANSAS
 September 16, 1957

15-137-00729-00-00

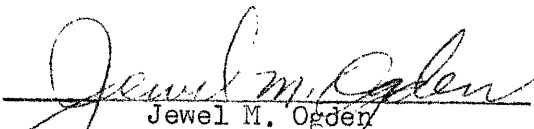
Well No.	1
Lease	Carr-Sneed
Description	NW NW SE 31-3-23W
County	Norton ^{SW}
File No.	45-23

Jones, Shelburne & Farmer, Inc.
 370 West Wichita
 Russell, Kansas

Gentlemen:

This letter is your authority to plug the above subject well, in accordance with the Rules and Regulations of the State Corporation Commission. When you are ready to plug this well, please contact our District Plugging Supervisor, Mr. Eldon Petty, Box 326, Hays, Kansas

Very truly yours,


 Jewel M. Ogden
 Director of Conservation Division

cc:
 District Plugging Supervisor



15-137-00729-00-00

STATE OF KANSAS
STATE CORPORATION COMMISSION
CONSERVATION DIVISION
211 NORTH BROADWAY
WICHITA, KANSAS
September 16, 1957

~~North~~ ~~Sec~~ NWNWSW


Well No. 1
Lease Carr-Sneed
Description NW NW SE 31-3-23W
County Norton
File No. 45-23

Jones, Shelburne & Farmer, Inc.
370 West Wichita
Russell, Kansas

Gentlemen:

This letter is your authority to plug the above subject well, in accordance with the Rules and Regulations of the State Corporation Commission. When you are ready to plug this well, please contact our District Plugging Supervisor, Mr. Eldon Petty, Box 326, Hays, Kansas

Very truly yours,


Jewel M. Ogden
Director of Conservation Division

cc:
District Plugging Supervisor

RECEIVED
STATE CORPORATION COMMISSION

SEP 23 1957

9-23-57

CONSERVATION DIVISION
WICHITA, KANSAS