

STATE OF KANSAS  
STATE CORPORATION COMMISSION  
CONSERVATION DIVISION  
500 INSURANCE BUILDING  
212 NORTH MARKET  
WICHITA, KANSAS 67202

FORM CP-1

WELL PLUGGING APPLICATION FORM  
File One Copy

15-137-20059-00-00

RECEIVED  
STATE CORPORATION COMMISSION  
JUL 16 1970 7-16-70  
CONSERVATION DIVISION  
Wichita, Kansas

Lease Owner Leo J. Dreiling Oil Co.

Address Route #2, Victoria, Kansas 67671

Lease (Farm Name) Heaton B Well No. 1

Well Location C NW SW Sec. 23 Twp. 3 Rge. 23 (E) W (W) W

County Norton Field Name (If Any) \_\_\_\_\_

Total Depth 3755' Oil Well      Gas Well      Input Well      SWD Well      D & A X

Well Log filed with application Yes or Well Log filed with Plugging Supervisor     

Date and hour plugging is desired to begin 7-12-70

Plugging of the well will be done in accordance with the Rules and Regulations of the State Corporation Commission.

Name of company representative in charge of plugging operations Leo F. Dreiling

Route #2 Address Victoria, Kansas 67671


Plugging Contractor L. J. Dreiling & Sons, Inc. License No.     

Address Victoria, Kansas 67671

Invoice covering assessment for plugging this well should be sent to Leo J. Dreiling Oil Co.

Route #2 Address Victoria, Kansas 67671

and payment will be guaranteed by applicant.

Signed:   
Applicant or Acting Agent

Date: 7-14-70

# L. J. DREILING AND SONS, INC.

Victoria, Kansas 67671

15-137-2609A-00-00

## WELL LOG

<b>Company</b>	Leo J. Dreiling Oil Co. Route #2 Victoria, Kansas 67671	<b>Sec.</b> 23	<b>Twp.</b> 3	<b>Rng.</b> 23
<b>Farm</b>	Heaton B No. 1	<b>Location</b>	C NW SW	
<b>Total Depth</b>	3755'	<b>County</b>	Norton	
<b>Comm.</b>	7-7-70	<b>Comp.</b>	7-12-70	
<b>Contractor</b>	L. J. Dreiling & Sons, Inc. Victoria, Kansas 67671	<b>Elevation:</b>	2439' K. B. 2436' D. F. 2434' G. R.	
	Casing Record 287' - 8 5/8"	<b>Cement Record</b>	190 sacks cement	
		<b>Production:</b>	D & A	

### Figures Indicate Bottom of Formations

0'	245'	Top Soil & Sand
245'	287'	Blue Shale
287'	652'	Shale
652'	1615'	Sand & Shale
1615'	1767'	Sand
1767'	2012'	Red Bed & Shale
2012'	2041'	Anhydrite
2041'	2470'	Shale
2470'	2680'	Shale & Lime
2680'	2901'	Lime & Shale
2901'	3145'	Shale & Lime
3145'	3270'	Lime & Shale
3270'	3466'	Lime & Shale
3466'	3540'	Lime
3540'	3580'	Lime
3580'	3620'	Lime
3620'	3710'	Lime
3710'	3755'	Lime
3755'	T.D.	

RECEIVED  
STATE CORPORATION COMMISSION  
JUL 16 1970  
CONSERVATION DIVISION  
Wichita, Kansas

7-16-70


STATE OF KANSAS)  
)ss  
COUNTY OF ELLIS)

I, Leo F. Dreiling, of the L. J. Dreiling & Sons, Inc., upon oath states that the above and foregoing is a true and correct copy from the Daily Drilling Report from your Heaton B #1.

*Leo F. Dreiling*  
\_\_\_\_\_  
LEO F. DREILING

Subscribed and sworn to before me this 14th day of July, 1970.

*Joseph A. Hess*  
\_\_\_\_\_  
JOSEPH A. HESS NOTARY PUBLIC



My commission expires: September 19, 1970

State of Kansas



15-137-20059-00-00

State Corporation Commission

CONSERVATION DIVISION

(Oil, Gas and Water)

500 Insurance Bldg. 212 N. Market  
WICHITA, KANSAS 67202

July 14, 1970

WELL PLUGGING AUTHORITY

Well No.	1
Lease	Heaton "B"
Description	NW SW 23-3-23W
County	Norton
Total Depth	3755
Plugging Contractor	Co. Tools


Dreiling & Hiko Bell  
R. R. # 2  
Victoria, Kansas 67671

Gentlemen:

This is your authority to plug the above subject well in accordance with the Rules and Regulations of the State Corporation Commission.

This authority is void after 90 days from the above date.

Very truly yours,

  
J. Lewis Brock, Administrator

Mr. Leo Massey Box 582 Hays, Kansas  
is hereby assigned to supervise the plugging of the above named well.