

TYPE

# NOTICE OF INTENTION TO DRILL

C-1  
MI-1331

TO BE FILED WITH THE STATE CORPORATION COMMISSION  
PRIOR TO COMMENCEMENT OF WELL

API Number 15-147-20,281-  
(For office use only) 00-00

1. Operator Baird Oil Company, Inc.

Starting Date 8/17/80

Address Box 7 Logan, KS 67646

County Phillips

2. Contractor Abercrombie Drilling, Inc.

Sec 35 Twp 3 S Rge 19 ~~W~~ <sup>XXXX</sup>

Address 801 Union Center

Spot Location 660'S 400W of NE

3. Type of Equipment: Rotary  Cable Tool \_\_\_\_\_

Nearest Lease Line 400' ft.

4. Well to be Drilled for: Oil  Gas \_\_\_\_\_

Lease Name Vogle

Disposal \_\_\_\_\_ Input \_\_\_\_\_ Other \_\_\_\_\_

5. Depth of Deepest Fresh Water within 1 mile 50 ft.

6. Depth of Municipal Water Well within 3 miles None ft.

7. Depth to Protect all Fresh Water 550' ft.



8. Amount of Surface Casing to be set 200 ft.

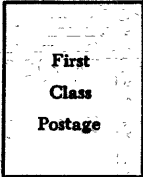
9. Alternate No. 1 \_\_\_\_\_ No. 2

Est. Total Depth 3500' ft.

REMARKS:

OPERATOR STATES THAT HE WILL COMPLY WITH K. S. A. 55-128

Signature of Operator  



**State Corporation Commission of Kansas**

**Conservation Division**

**245 North Water**

**Wichita, Kansas 67202**

RECEIVED

STATE CORPORATION COMMISSION

JUN 30 1980

CONSERVATION DIVISION

Wichita, Kansas

6-30-80

**(IF PREFERRED, MAIL IN ENVELOPE)**