

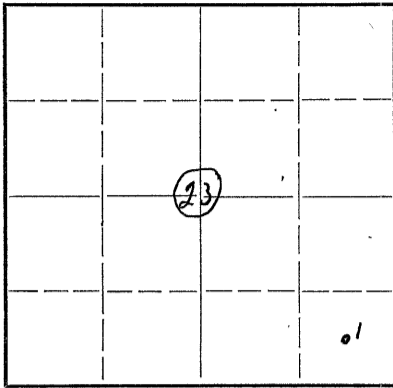
Strike out upper line when reporting plugging of formations.

Give All Information Completely
Make Required Affidavit
Mail or Deliver Report to:
Conservation Division
State Corporation Commission
800 Biting Building
Wichita, Kansas

15-147-00674-00-00

Phillips County, Sec. 23 Twp. 3 Rge. 20 (E) W (W)

NORTH



Locate well correctly on above Section Plat

Location as "NE $\frac{1}{4}$ NW $\frac{1}{4}$ SW $\frac{1}{4}$ " or footage from lines C SE SE
Lease Owner Northern Ordnance Inc.
Lease Name John Jansonious Well No. 1
Office Address Tulsa, Oklahoma
Character of Well (completed as Oil, Gas or Dry Hole) Dry hole
Date well completed March 30, 1943 19
Application for plugging filed March 31, 1943 19
Application for plugging approved _____ 19
Plugging commenced March 31, 1943 19
Plugging completed March 31, 1943 19
Reason for abandonment of well or producing formation Dry hole
If a producing well is abandoned, date of last production _____ 19
Was permission obtained from the Conservation Division or its agents before plugging was commenced? Yes

Name of Conservation Agent who supervised plugging of this well C. T. Alexander
Producing formation None Depth to top _____ Bottom _____ Total Depth of Well 3743 Feet
Show depth and thickness of all water, oil and gas formations.


OIL, GAS OR WATER RECORDS

CASING RECORD

Formation	Content	From	To	Size	Put In	Pulled Out
<u>None</u>				<u>10$\frac{3}{4}$"</u>	<u>262'</u>	<u>None</u>


Describe in detail the manner in which the well was plugged, indicating where the mud fluid was placed and the method or methods used in introducing it into the hold. If cement or other plugs were used, state the character of same and depth placed, from _____ feet to _____ feet for each plug set.

Filled with mud from 3743 - 253'
Cement " 253 - 223' (15 sax)
Filled with mud " 223 - 26'
Cement " 26 - 6'
Filled with mud " 6' - Surface



pd
4/22/43
H.A.

PLUGGING
FILE 23 3 201W
BOOK PAGE 69 LINE 15



(If additional description is necessary, use BACK of this sheet)

Correspondence regarding this well should be addressed to E. A. Rose
Address Box 786, Great Bend, Kansas

STATE OF Oklahoma, COUNTY OF Tulsa, ss.
H. L. Scott (employee of owner) or (owner or operator) of the above-described well,
being first duly sworn on oath, says: That I have knowledge of the facts, statements, and matters herein contained and the log of the above-described well as filed and that the same are true and correct. So help me God.

(Signature) H. L. Scott
1603 Philtower Bldg., Tulsa, Okla.
(Address)

NOT NOTARIALIZED

SUBSCRIBED AND SWORN to before me this 11th day of May, 1943
Cleta Walker Notary Public.

My commission expires May 4, 1947

COPY

15-147-00674-00-00

WELL RECORD:

NORTHERN ORDINANCE INCORPORATED, TULSA, OKLAHOMA

JANSONIUS #1 - C ^{SE SE} SW Section ²³ 24-3S-20W,
Phillips County, Kansas

CONTRACTOR - MERCURY DRILLING COMPANY, TULSA, OKLA.

DRILLING COMMENCED - March 10, 1943

DRILLING COMPLETED - April 1, 1943

ROTARY 0' to 3743'

CABLE - None

23
Section 24, Township 3 South,
Range 20 West, Phillips County,
Kansas

CASING RECORD:

Set and cemented 253' of 10" 8 thd. surface pipe at 262' with 150 sacks bulk cement by Halliburton, and 2 sacks calcium chloride.

FORMATION RECORD

<u>FORMATION</u>	<u>TOP</u>	<u>BOTTOM</u>
Surface Soil	0	15
Sand	15	34
Shale & Shells	34	1068
Shale & Sandy Lime Shells	1068	1315
Shale & Shells	1315	1330
Sand & Shells	1330	1496
Shale & Red Bed	1496	1623
Shale	1623	1628
Shale & Shells	1628	1778
Lime	1778	1805
Shale & Shells	1805	2350
Lime & Shale	2350	2455
Lime, Broken	2455	2680
Lime	2680	2820
Shale & Lime	2820	3094
Lime	3094	3110
Shale & Lime	3110	3216
Lime	3216	3306
Lime & Shale	3306	3376
Lime	3376	3440
Shale	3440	3459
Lime	3459	3503
Lime & Shale	3503	3541
Lime	3541	3591
Shale	3591	3640
Red Sandy Shale	3640	3655
Sandy Shale	3655	3667
Shale & Lime	3667	3691
Lime	3691	3745 T.D. 3743

We hereby certify that the above is a true and correct record of the log on the Jansonius #1 well in the center of the South ^{SE SE} quarter of the Southwest quarter of Section 24, Township 3 South, Range 20 West, Phillips County, Kansas. 23

DRILLING
TWP. 3 S. R. 20 W.
SEC. 24
69 15

MERCURY DRILLING COMPANY

Chester H. Westfall

By

CHESTER H. WESTFALL, PRESIDENT

ATTEST:

H. C. Cook
Assistant Secretary

(SEAL)