

15-137-20187-00-00

STATE OF KANSAS
STATE CORPORATION COMMISSION

WELL PLUGGING RECORD

Give All Information Completely
Make Required Affidavit
Mail or Deliver Report to
Conservation Division
State Corporation Comm.
245 North Water
Wichita, KS 67202

Norton County, Sec. 22 Twp. 3S Rge. 23W 1/4 NW
Location as "NE/CNW 1/4 SW 1/4" or footage from lines
C SE/4 NW/4

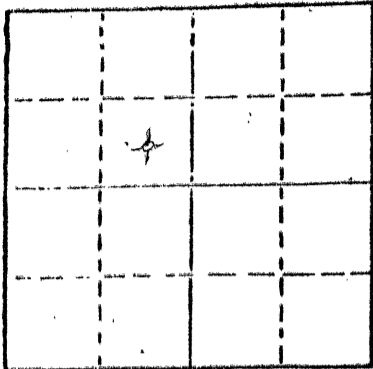
Lease Owner Hummon Corporation
Lease Name Buchanan Well No. 1
Office Address 400 One Main Place, Wichita, Ks. 67202
Character of Well (Completed as Oil, Gas or Dry Hole)
D & A

Date Well completed September 14, 1980
Application for plugging filed September 14, 1980
Application for plugging approved September 14, 1980
Plugging commenced September 14, 1980
Plugging completed September 14, 1980
Reason for abandonment of well or producing formation
D & A

If a producing well is abandoned, date of last production
19

Was permission obtained from the Conservation Division or
its agents before plugging was commenced? Yes

Name of Conservation Agent who supervised plugging of this well Gil Balthazor
Producing formation Depth to top Bottom Total Depth of Well 3,774'
Show depth and thickness of all water, oil and gas formations.



Locate well correctly on above
Section Plat


OIL, GAS OR WATER RECORDS

CASING RECORD

| FORMATION | CONTENT | FROM | TO | SIZE | PUT IN | PULLED OUT |
|-----------|---------|------|----|--------|---------|------------|
| | | | | 8 5/8" | 263.95' | -0- |
| | | | | | | |
| | | | | | | |
| | | | | | | |

Describe in detail the manner in which the well was plugged, indicating where the mud fluid
was placed and the method or methods used in introducing it into the hold. If cement or other
plugs were used, state the character of same and depth placed, from feet to
feet for each plug set.

Plugged hole @ 1,050' w/70 sx cement
@ 260' w/20 sx cement
@ 40' w/10 sx cement
5 sx cement in rathole
50-50 Pozmix, 6% Gel



(If additional description is necessary, use BACK of this sheet)

Name of Plugging Contractor Red Tiger Drilling Company
1720 KSB&T Building, Wichita, Kansas 67202

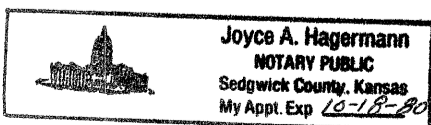
STATE OF Kansas COUNTY OF Sedgwick, ss. contractor
Gloria Fawcett (employee of ~~owner~~)
of the above-described well, being first duly sworn on oath, says: That I have knowledge of
the facts, statements, and matters herein contained and the log of the above-described well
as filed and that the same are true and correct. So help me God.

(Signature) Gloria Fawcett
1720 KSB&T Building, Wichita, Kansas 67202
(Address)

SUBSCRIBED AND SWORN TO before me this 17th day of September, 1980.

Joyce A. Hagermann
Notary Public.

My commission expires



DRILLERS LOG

No. 1 Buchanan 15-137-20187-00-00

CASING RECORD: 8 5/8" @ 268' w/180 sx cement
 D & A
 TOTAL DEPTH: 3,774'

COMPANY: Hummon Corporation
 CONTRACTOR: Red Tiger Drilling Company
 COMMENCED: September 5, 1980
 COMPLETED: September 14, 1980

DESCRIPTION: C SE/4 NW/4
 Sec. 22-T3S-R23W
 Norton County, Kansas
 ELEVATION: 2,431' KB

| <u>FORMATION</u> | <u>FROM</u> | <u>TO</u> | <u>REMARKS</u> |
|----------------------|-------------|-----------|----------------|
| Shale & Sand Shale | 0 | 280 | |
| Shale | 280 | 875 | |
| Shale & Red Bed | 875 | 1631 | |
| Sand | 1631 | 1743 | |
| Shale | 1743 | 1995 | |
| Anhydrite | 1995 | 2023 | |
| Shale | 2023 | 2736 | |
| Shale w/Lime Streaks | 2736 | 2925 | |
| Shale & Lime | 2925 | 3045 | |
| Shale | 3045 | 3162 | |
| Shale & Lime | 3162 | 3458 | |
| Lime | 3458 | 3774 | |
| RTD | | 3774 | |

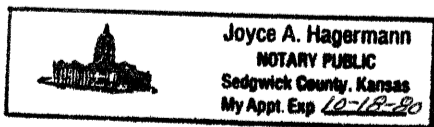
I certify that this is a true and correct copy of the above log to the best of my knowledge.

RED TIGER DRILLING COMPANY

Gloria Fawcett
Gloria Fawcett

Subscribed and sworn to before me this 17th day of September, 1980.

Joyce A. Hagermann
Notary Public



RECEIVED
 STATE CORPORATION COMMISSION
 SEP 19 1980
 09-19-1980
 CONSERVATION DIVISION
 Wichita, Kansas