

STATE OF KANSAS
STATE CORPORATION COMMISSION

Give All Information Completely
Make Required Affidavit
Mail or Deliver Report to:
Conservation Division
State Corporation Commission
800 Bitting Building
Wichita, Kansas

15-137-00146-00-00
WELL PLUGGING RECORD

Norton
~~Books~~

County, Sec. 21 Twp. 3 Rge. 23 (E) (W)

Location as "NE/CNW/SW" or footage from lines SW SW SW

Lease Owner United Drilling, Inc.

Lease Name Horesky Well No. 1

Office Address Russell, Kansas

Character of Well (completed as Oil, Gas or Dry Hole) Dry Hole

Date well completed June 21, 1954

Application for plugging filed June 21, 1954

Application for plugging approved June 21, 1954

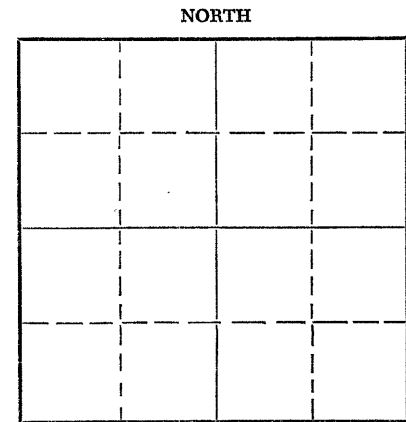
Plugging commenced June 21, 1954

Plugging completed June 21, 1954

Reason for abandonment of well or producing formation Dry Hole

If a producing well is abandoned, date of last production 19

Was permission obtained from the Conservation Division or its agents before plugging was commenced? Yes



Locate well correctly on above Section Plat

Name of Conservation Agent who supervised plugging of this well Mr. Petty

Producing formation _____ Depth to top _____ Bottom _____ Total Depth of Well 3764 Feet

Show depth and thickness of all water, oil and gas formations.

OIL, GAS OR WATER RECORDS

CASING RECORD

FORMATION	CONTENT	FROM	TO	SIZE	PUT IN	PULLED OUT

Describe in detail the manner in which the well was plugged, indicating where the mud fluid was placed and the method or methods used in introducing it into the hole. If cement or other plugs were used, state the character of same and depth placed, from _____ feet to _____ feet for each plug set.

Plugged from 3764'-270' with rotary mud, from 270' to 220' with 15 sacks of cement through drill pipe, from 220' to 40' with rotary mud, from 40' to 0 with 10 sacks of cement. Job completed at 7 A.M. June 21, 1954.

(If additional description is necessary, use BACK of this sheet)

Name of Plugging Contractor United Drilling, Inc.
Address Russell, Kansas

STATE OF KANSAS, COUNTY OF RUSSELL, ss.

Wm. E. Fultz (employee of owner) or (owner or operator) of the above-described well, being first duly sworn on oath, says: That I have knowledge of the facts, statements, and matters herein contained and the log of the above-described well as filed and that the same are true and correct. So help me God.



(Signature) Wm. E. Fultz
Russell, Kansas (Address)

SUBSCRIBED AND SWORN TO before me this 24th day of June, 19 54

My commission expires 10-30-57

Marlene Zook
Notary Public.

24-7368-S 3-53-20M



15-137-00146-00-00
WELL LOG

United Drilling, Inc.
Horesky #1

SW SW SW 21-3-23
Rooks County, Ks.
Norton

Total Depth: 3764'
Comm: 6-14-54
Comp: 6-21-54

Casing
8 5/8" Set @ 276'

Cement
150 Sacks bulk cement

Formation	Depth
Clay, sand, shale	200
Shale	277
Shale, shells, sand	990
Shale, sand	1590
Red bed	1800
Anhydrite	2022
Shale, shells	2053
Shale, lime streak	2330
Shale, shells	2370
Shale, lime	2575
Shale	2700
Shale, lime	2890
Shale, lime shells	3030
Shale, lime	3195
Lime	3472
Shale, lime shells	3695
Shale, lime, granite wash	3740
Total Depth	3764

STATE OF KANSAS)
COUNTY OF RUSSELL) SS

I hereby certify that the above information is true and correct to the best of my knowledge.

W. E. Smith

Subscribed and sworn to before me this 24th day of June, 1954.

Marlene Zook
Notary Public

My Commission Expires: 10-30-57.

PLUGGING
FILE SEC 21 T 3 R 23 W
BOOK PAGE 43 LINE 45

RECORDED
OIL AND GAS COMMISSION
JUN 27 1954
REGISTRATION DIVISION